


2019

ABSTRACT OF RATABLES CAPE MAY COUNTY



BOARD OF TAXATION

JOHN SNYDER, *President*

ELIZABETH BARRY, *Commissioner*

JAMES CAFIERO, JR., *Commissioner*

JOHN A. MCCANN, *Commissioner*

LU ANN WOWKANECH, *Commissioner*

LORI L. ROSELL, *County Tax Administrator*

2019

CAPE MAY COUNTY TAX ASSESSORS

| TAXING DISTRICT | ASSESSORS | ADDRESS | TELEPHONE |
|-----------------------------------|---------------------|-------------------------------------|------------------|
| 1. Avalon Borough | Brenda Camp | 3100 Dune Drive, Avalon | 967-5754 |
| 2. Cape May City | Louis M. Belasco | 643 Washington Street, Cape May | 884-9545 |
| 3. Cape May Point Borough | Dianne Kelly | 215 Lighthouse Ave., Cape May Point | 884-0269 |
| 4. Dennis Township | Alexandra Fasy | 571 Petersburg Road, Dennisville | 861-9704 |
| 5. Lower Township | Jennifer M. Dowe | 2600 Bayshore Road, Villas | 886-2005 |
| 6. Middle Township | Lee Ann Russ | 33 Mechanic Street, CMCH | 465-8726 |
| 7. North Wildwood City | Jason Hesley | 901 Atlantic Ave., North Wildwood | 522-2030 |
| 8. Ocean City | Joseph Elliott | 861 Asbury Ave., Ocean City | 525-9374 |
| 9. Sea Isle City | Art Berrodin | 4501 Park Road, Sea Isle City | 263-4461 |
| 10. Stone Harbor Borough | Margaret Slavin | 9508 Second Ave., Stone Harbor | 368-6812 |
| 11. Upper Township | Megan McAfee | 2100 Tuckahoe Road, Petersburg | 628-2011 |
| 12. West Cape May Borough | Louis M. Belasco | 732 Broadway, West Cape May | 884-1005 |
| 13. West Wildwood Borough | Joseph M. Gallagher | 701 W. Glenwood Ave., West Wildwood | 522-4845 |
| 14. Wildwood City | Jason Hesley | 4400 New Jersey Ave., Wildwood | 522-2444 |
| 15. Wildwood Crest Borough | Jason Hesley | 6101 Pacific Ave., Wildwood Crest | 729-8037 |
| 16. Woodbine Borough | Art Berrodin | 501 Washington Ave., Woodbine | 861-2153 |

2019 ABSTRACT OF RATABLES FOR THE COUNTY OF CAPE MAY

| TAXING DISTRICTS | 1 | | 2 | 3 | 4 | 5 | 6 |
|-------------------------|--|---|---|---|--|--------------------------------------|----------------|
| | TAXABLE VALUE | | | | | | |
| | (A) | (B) | | | | | |
| LAND | IMPROVEMENTS (INCLUDES PARTIAL EXEMPTIONS & ABATEMENTS) | TAXABLE VALUE OF LAND AND IMPROVEMENTS (COL 1A+1B) | TOTAL TAXABLE VALUE OF PARTIAL EXEMPTIONS & ABATEMENTS (ASSESSED VAL.) | NET TAXABLE VALUE OF LAND & IMPROVEMENTS (COL 2-3) | TAXABLE VALUE COMMUNICATION EQUIPMENT | NET TAXABLE VALUE (COL 4+5) | |
| 01: AVALON BORO | 6,639,986,200 | 2,411,730,400 | 9,051,716,600 | 0 | 9,051,716,600 | 950,328 | 9,052,666,928 |
| 02: CAPE MAY CITY | 1,912,942,500 | 947,021,000 | 2,859,963,500 | 0 | 2,859,963,500 | 0 | 2,859,963,500 |
| 03: CAPE MAY POINT | 335,425,900 | 122,847,100 | 458,273,000 | 0 | 458,273,000 | 0 | 458,273,000 |
| 04: DENNIS TWP | 429,996,100 | 453,855,900 | 883,852,000 | 0 | 883,852,000 | 0 | 883,852,000 |
| 05: LOWER TWP | 1,892,544,900 | 1,744,839,200 | 3,637,384,100 | 0 | 3,637,384,100 | 4,107,346 | 3,641,491,446 |
| 06: MIDDLE TWP | 1,438,949,100 | 1,314,136,600 | 2,753,085,700 | 582,000 | 2,752,503,700 | 7,942,221 | 2,760,445,921 |
| 07: NORTH WILDWOOD CITY | 1,452,108,400 | 1,154,198,600 | 2,606,307,000 | 0 | 2,606,307,000 | 0 | 2,606,307,000 |
| 08: OCEAN CITY | 7,335,798,100 | 4,489,968,700 | 11,825,766,800 | 0 | 11,825,766,800 | 0 | 11,825,766,800 |
| 09: SEA ISLE CITY | 3,140,196,100 | 1,513,197,900 | 4,653,394,000 | 0 | 4,653,394,000 | 0 | 4,653,394,000 |
| 10: STONE HARBOR | 3,849,700,500 | 996,142,700 | 4,845,843,200 | 0 | 4,845,843,200 | 0 | 4,845,843,200 |
| 11: UPPER TOWNSHIP | 882,376,700 | 989,159,200 | 1,871,535,900 | 0 | 1,871,535,900 | 0 | 1,871,535,900 |
| 12: WEST CAPE MAY | 296,307,800 | 194,768,400 | 491,076,200 | 0 | 491,076,200 | 0 | 491,076,200 |
| 13: WEST WILDWOOD | 89,399,500 | 120,983,900 | 210,383,400 | 0 | 210,383,400 | 0 | 210,383,400 |
| 14: WILDWOOD CITY | 718,156,200 | 683,925,700 | 1,402,081,900 | 3,282,800 | 1,398,799,100 | 0 | 1,398,799,100 |
| 15: WILDWOOD CREST | 1,448,786,200 | 853,710,900 | 2,302,497,100 | 0 | 2,302,497,100 | 0 | 2,302,497,100 |
| 16: WOODBINE BORO | 80,422,500 | 96,015,600 | 176,438,100 | 0 | 176,438,100 | 0 | 176,438,100 |
| CAPE MAY | 31,943,096,700 | 18,086,501,800 | 50,029,598,500 | 3,864,800 | 50,025,733,700 | 12,999,895 | 50,038,733,595 |

2019 ABSTRACT OF RATABLES FOR THE COUNTY OF CAPE MAY

| TAXING DISTRICTS | 7 | 8 | 9 | | 10 | | 11 |
|-------------------------|-------------------------------------|--------------------------------------|------------------------------------|------------------------------|----------------------------|-------------------------|----------------|
| | GENERAL TAX RATE PER \$100 | COUNTY EQUALI- ZATION RATIO | TRUE VALUE | | EQUALIZATION | | |
| | | | (A) UEZ ABATEMENT EXPIRED | (B) CLASS II RAILROADS | (A) AMOUNTS DEDUCTED | (B) AMOUNTS ADDED | |
| 01: AVALON BORO | .510 | 99.07% | 0 | 0 | | 90,971,523 | 9,143,638,451 |
| 02: CAPE MAY CITY | .987 | 96.86% | 0 | 0 | | 104,465,551 | 2,964,429,051 |
| 03: CAPE MAY POINT | .614 | 92.04% | 0 | 0 | | 39,673,601 | 497,946,601 |
| 04: DENNIS TWP | 1.716 | 95.22% | 0 | 0 | | 45,417,006 | 929,269,006 |
| 05: LOWER TWP | 1.738 | 89.97% | 0 | 0 | | 414,929,335 | 4,056,420,781 |
| 06: MIDDLE TWP | 1.781 | 100.90% | 0 | 0 | 19,249,775 | | 2,741,196,146 |
| 07: NORTH WILDWOOD CITY | 1.306 | 97.23% | 0 | 0 | | 82,079,781 | 2,688,386,781 |
| 08: OCEAN CITY | .967 | 93.54% | 0 | 0 | | 841,341,476 | 12,667,108,276 |
| 09: SEA ISLE CITY | .718 | 91.35% | 0 | 0 | | 443,441,691 | 5,096,835,691 |
| 10: STONE HARBOR | .573 | 101.40% | 0 | 0 | 63,402,648 | | 4,782,440,552 |
| 11: UPPER TOWNSHIP | 1.811 | 96.16% | 0 | 0 | | 75,288,765 | 1,946,824,665 |
| 12: WEST CAPE MAY | 1.254 | 91.55% | 0 | 0 | | 45,719,684 | 536,795,884 |
| 13: WEST WILDWOOD | 1.828 | 91.61% | 0 | 0 | | 19,415,360 | 229,798,760 |
| 14: WILDWOOD CITY | 2.594 | 98.39% | 0 | 0 | | 33,166,669 | 1,431,965,769 |
| 15: WILDWOOD CREST | 1.279 | 101.83% | 0 | 0 | 31,938,882 | | 2,270,558,218 |
| 16: WOODBINE BORO | 1.607 | 112.43% | 0 | 0 | 18,057,151 | | 158,380,949 |
| CAPE MAY | | % | 0 | 0 | 132,648,456 | 2,235,910,442 | 52,141,995,581 |

2019 ABSTRACT OF RATABLES FOR THE COUNTY OF CAPE MAY

| TAXING DISTRICT | SECTION 12 - A | | | | | | | |
|-------------------------|--------------------------------|-----------------------------|----------------|---------------------------|-----|------------------------------|----------------------------|---|
| | (i) | (ii) | | | | (iii) | (iv) | (v) |
| | TOTAL COUNTY TAXES APPORTIONED | ADJUSTMENTS RESULTING FROM: | | | | NET COUNTY TAXES APPORTIONED | MUNICIPAL BUDGET STATE AID | NET COUNTY TAXES APPORTIONED LESS STATE AID (COL.12 AIII-12AIV-COUNTY BPP ADJUSTMENT) |
| | | (A) EQUAL TABLE APPEALS | | (B) APPEALS & CORRECTIONS | | | | |
| DEDUCT OVERPAY | | ADD UNDERPAY | DEDUCT OVERPAY | ADD UNDERPAY | | | | |
| 01: AVALON BORO | 20,847,594.42 | .00 | .00 | 14,521.08 | .00 | 20,833,073.34 | .00 | 20,833,073.34 |
| 02: CAPE MAY CITY | 6,758,930.25 | .00 | .00 | 2,847.92 | .00 | 6,756,082.33 | .00 | 6,756,082.33 |
| 03: CAPE MAY POINT | 1,135,323.63 | .00 | .00 | 235.17 | .00 | 1,135,088.46 | .00 | 1,135,088.46 |
| 04: DENNIS TWP | 2,118,743.37 | .00 | .00 | 9,222.86 | .00 | 2,109,520.51 | .00 | 2,109,520.51 |
| 05: LOWER TWP | 9,248,683.19 | .00 | .00 | 5,025.88 | .00 | 9,243,657.31 | .00 | 9,243,657.31 |
| 06: MIDDLE TWP | 6,249,956.82 | .00 | .00 | 9,273.68 | .00 | 6,240,683.14 | .00 | 6,240,683.14 |
| 07: NORTH WILDWOOD CITY | 6,129,550.90 | .00 | .00 | 9,516.69 | .00 | 6,120,034.21 | .00 | 6,120,034.21 |
| 08: OCEAN CITY | 28,881,143.67 | .00 | .00 | 26,947.97 | .00 | 28,854,195.70 | .00 | 28,854,195.70 |
| 09: SEA ISLE CITY | 11,620,840.42 | .00 | .00 | 7,818.70 | .00 | 11,613,021.72 | .00 | 11,613,021.72 |
| 10: STONE HARBOR | 10,904,016.11 | .00 | .00 | 25,743.18 | .00 | 10,878,272.93 | .00 | 10,878,272.93 |
| 11: UPPER TOWNSHIP | 4,438,781.26 | .00 | .00 | 4,386.53 | .00 | 4,434,394.73 | .00 | 4,434,394.73 |
| 12: WEST CAPE MAY | 1,223,900.41 | .00 | .00 | 1,206.86 | .00 | 1,222,693.55 | .00 | 1,222,693.55 |
| 13: WEST WILDWOOD | 523,943.65 | .00 | .00 | 2,356.42 | .00 | 521,587.23 | .00 | 521,587.23 |
| 14: WILDWOOD CITY | 3,264,897.42 | .00 | .00 | 32,643.80 | .00 | 3,232,253.62 | .00 | 3,232,253.62 |
| 15: WILDWOOD CREST | 5,176,897.26 | .00 | .00 | 10,152.83 | .00 | 5,166,744.43 | .00 | 5,166,744.43 |
| 16: WOODBINE BORO | 361,109.53 | .00 | .00 | 540.08 | .00 | 360,569.45 | .00 | 360,569.45 |
| CAPE MAY | 118,884,312.31 | .00 | .00 | 162,439.65 | .00 | 118,721,872.66 | .00 | 118,721,872.66 |

2019 ABSTRACT OF RATABLES FOR THE COUNTY OF CAPE MAY

| TAXING DISTRICTS | SECTION 12 - B | | | SECTION 12 - C | | |
|-------------------------|---|--|--|---|--|--|
| | (A) | (B) | (C) | LOCAL TAXES TO BE RAISED FOR: | | |
| | COUNTY LIBRARY TAXES APPORTIONED | COUNTY HEALTH SERVICE TAXES APPORTIONED | COUNTY OPEN SPACE TAXES APPORTIONED | (i) DISTRICT SCHOOL PURPOSES | | |
| | | | | (A) DISTRICT SCHOOL (adjusted for BPP) | (B) REG., CONSOL. & JOINT SCHOOL (adjusted for BPP) | (C) LOCAL SCHOOL (adjusted for BPP) |
| 01: AVALON BORO | .00 | .00 | 915,030.00 | 3,078,694.00 | .00 | .00 |
| 02: CAPE MAY CITY | 979,597.44 | .00 | 296,742.38 | 1,886,377.00 | 7,837,777.00 | .00 |
| 03: CAPE MAY POINT | 164,583.39 | .00 | 49,856.81 | 103,118.00 | .00 | .00 |
| 04: DENNIS TWP | 305,907.91 | .00 | 92,608.74 | 10,610,623.00 | .00 | .00 |
| 05: LOWER TWP | 1,340,288.08 | .00 | 406,010.83 | 17,583,360.00 | 13,381,884.00 | .00 |
| 06: MIDDLE TWP | 904,828.67 | .00 | 274,094.80 | 28,364,648.00 | .00 | .00 |
| 07: NORTH WILDWOOD CITY | 887,341.55 | .00 | 268,774.59 | 7,289,273.00 | .00 | .00 |
| 08: OCEAN CITY | .00 | .00 | 1,267,290.55 | 25,539,322.00 | .00 | .00 |
| 09: SEA ISLE CITY | 1,683,805.29 | .00 | 510,073.97 | 1,827,302.00 | .00 | .00 |
| 10: STONE HARBOR | 1,577,147.26 | .00 | 477,730.67 | 2,594,142.00 | .00 | .00 |
| 11: UPPER TOWNSHIP | 642,943.53 | .00 | 194,762.31 | 24,926,570.00 | .00 | .00 |
| 12: WEST CAPE MAY | 177,280.69 | .00 | 53,701.89 | 1,186,000.00 | 1,745,930.00 | .00 |
| 13: WEST WILDWOOD | 75,614.80 | .00 | 22,902.09 | 941,557.00 | .00 | .00 |
| 14: WILDWOOD CITY | 468,572.30 | .00 | 141,864.43 | 11,532,424.00 | .00 | .00 |
| 15: WILDWOOD CREST | 749,122.38 | .00 | 226,918.50 | 7,692,363.00 | .00 | .00 |
| 16: WOODBINE BORO | 52,278.83 | .00 | 15,837.00 | 1,992,836.00 | .00 | .00 |
| CAPE MAY | 10,009,312.12 | .00 | 5,214,199.56 | 147,148,609.00 | 22,965,591.00 | .00 |

2019 ABSTRACT OF RATABLES FOR THE COUNTY OF CAPE MAY

| TAXING DISTRICTS | SECTION 12 - C | | | SECTION 12 - D |
|-------------------------|---|------------------------------------|---------------------------------|--|
| | LOCAL TAXES TO BE RAISED FOR: | | | TOTAL LEVY ON WHICH TAX RATE IS COMPUTED |
| | (ii) LOCAL MUNICIPAL PURPOSES | | | |
| | (A) MUNICIPAL BUDGET (adjusted for BPP) | (B) MUNICIPAL OPEN SPACE BUDGET | (C) MUNICIPAL LIBRARY BUDGET | |
| 01: AVALON BORO | 18,000,000.00 | .00 | 3,006,110.65 | 45,832,907.99 |
| 02: CAPE MAY CITY | 10,368,122.13 | .00 | .00 | 28,124,698.28 |
| 03: CAPE MAY POINT | 1,354,250.00 | .00 | .00 | 2,806,896.66 |
| 04: DENNIS TWP | 2,032,772.22 | .00 | .00 | 15,151,432.38 |
| 05: LOWER TWP | 21,252,363.05 | .00 | .00 | 63,207,563.27 |
| 06: MIDDLE TWP | 13,331,936.56 | .00 | .00 | 49,116,191.17 |
| 07: NORTH WILDWOOD CITY | 19,416,888.90 | .00 | .00 | 33,982,312.25 |
| 08: OCEAN CITY | 54,281,658.92 | .00 | 4,166,577.00 | 114,109,044.17 |
| 09: SEA ISLE CITY | 17,681,270.77 | .00 | .00 | 33,315,473.75 |
| 10: STONE HARBOR | 12,130,000.00 | .00 | .00 | 27,657,292.86 |
| 11: UPPER TOWNSHIP | 3,660,393.41 | .00 | .00 | 33,859,063.98 |
| 12: WEST CAPE MAY | 1,762,569.63 | .00 | .00 | 6,148,175.76 |
| 13: WEST WILDWOOD | 2,280,660.16 | .00 | .00 | 3,842,321.28 |
| 14: WILDWOOD CITY | 20,870,008.28 | .00 | .00 | 36,245,122.63 |
| 15: WILDWOOD CREST | 15,553,244.64 | .00 | .00 | 29,388,392.95 |
| 16: WOODBINE BORO | 410,526.00 | .00 | .00 | 2,832,047.28 |
| CAPE MAY | 214,386,664.67 | .00 | 7,172,687.65 | 525,618,936.66 |

2019 ABSTRACT OF RATABLES FOR THE COUNTY OF CAPE MAY

| TAXING DISTRICTS | SECTION 13 | | | | | | |
|-------------------------|------------------------------------|------------------------|---------------------------|------------------------------------|--|-------------------------|--|
| | REAL PROPERTY EXEMPT FROM TAXATION | | | | | | |
| | (A) PUBLIC SCHOOL | (B) OTHER SCHOOL | (C) PUBLIC PROPERTY | (D) CHURCH AND CHARITABLE | (E) CEMETERIES AND GRAVEYARDS | (F) OTHER EXEMPTS | (G) TOTAL AMOUNT OF EXEMPTS (13A+B+C+D+E+F) |
| 01: AVALON BORO | 6,632,000 | 14,214,300 | 150,879,900 | 35,432,500 | 0 | 4,039,300 | 211,198,000 |
| 02: CAPE MAY CITY | 14,951,400 | 0 | 101,013,700 | 58,673,700 | 0 | 256,749,600 | 431,388,400 |
| 03: CAPE MAY POINT | 0 | 0 | 32,612,700 | 9,510,100 | 0 | 2,732,900 | 44,855,700 |
| 04: DENNIS TWP | 13,508,800 | 4,195,100 | 63,812,200 | 6,660,400 | 842,100 | 11,400,100 | 100,418,700 |
| 05: LOWER TWP | 54,056,200 | 1,096,600 | 118,594,900 | 43,512,900 | 987,000 | 22,277,500 | 240,525,100 |
| 06: MIDDLE TWP | 126,921,900 | 1,725,700 | 213,127,400 | 107,317,900 | 1,842,300 | 55,890,000 | 506,825,200 |
| 07: NORTH WILDWOOD CITY | 15,109,000 | 12,850,000 | 119,851,400 | 17,412,200 | 0 | 12,751,600 | 177,974,200 |
| 08: OCEAN CITY | 73,997,300 | 2,660,800 | 237,627,300 | 114,110,800 | 0 | 9,026,100 | 437,422,300 |
| 09: SEA ISLE CITY | 7,095,700 | 5,748,300 | 102,099,300 | 10,306,300 | 0 | 10,182,000 | 135,431,600 |
| 10: STONE HARBOR | 11,089,900 | 0 | 173,820,300 | 16,032,000 | 0 | 17,687,900 | 218,630,100 |
| 11: UPPER TOWNSHIP | 24,845,200 | 0 | 94,776,700 | 12,776,500 | 924,800 | 13,130,500 | 146,453,700 |
| 12: WEST CAPE MAY | 1,937,900 | 0 | 6,355,900 | 532,800 | 459,300 | 1,544,000 | 10,829,900 |
| 13: WEST WILDWOOD | 0 | 0 | 5,235,800 | 284,400 | 0 | 537,100 | 6,057,300 |
| 14: WILDWOOD CITY | 16,258,500 | 4,215,300 | 95,655,100 | 19,259,200 | 0 | 73,013,400 | 208,401,500 |
| 15: WILDWOOD CREST | 14,523,000 | 0 | 70,442,600 | 10,258,600 | 0 | 3,746,500 | 98,970,700 |
| 16: WOODBINE BORO | 3,263,700 | 0 | 100,474,800 | 5,582,200 | 147,200 | 840,600 | 110,308,500 |
| CAPE MAY | 384,190,500 | 46,706,100 | 1,686,380,000 | 467,662,500 | 5,202,700 | 495,549,100 | 3,085,690,900 |

2019 ABSTRACT OF RATABLES FOR THE COUNTY OF CAPE MAY

| TAXING DISTRICTS | SECTION 14 | | | | SECTION 15 | |
|-------------------------|--|------------------------------------|------------------------------|--|---|---------------------|
| | AMOUNT OF MISCELLANEOUS REVENUES TO SUPPORT LOCAL BUDGET | | | | DEDUCTIONS ALLOWED | |
| | (A) | (B) | (C) | (D) | (A) | (B) |
| | SURPLUS REVENUE | MISCELLANEOUS REVENUES ANTICIPATED | RECEIPTS FROM DELINQUENT TAX | TOTAL OF MISCELLANEOUS REVENUES (COL. 14A+B+C) | SENIOR CITIZEN, DISABLED AND SURVIVING SPOUSE | VETERANS AND WIDOWS |
| 01: AVALON BORO | 3,532,174.35 | 3,066,853.85 | 250,000.00 | 6,849,028.20 | 2,750.00 | 24,500.00 |
| 02: CAPE MAY CITY | 2,930,000.00 | 6,592,508.00 | 172,000.00 | 9,694,508.00 | 3,500.00 | 32,250.00 |
| 03: CAPE MAY POINT | 243,807.00 | 274,826.58 | 19,000.00 | 537,633.58 | 250.00 | 3,750.00 |
| 04: DENNIS TWP | 600,000.00 | 1,839,969.13 | 350,000.00 | 2,789,969.13 | 10,250.00 | 62,000.00 |
| 05: LOWER TWP | 2,500,000.00 | 4,117,250.31 | 790,000.00 | 7,407,250.31 | 67,000.00 | 248,000.00 |
| 06: MIDDLE TWP | 1,764,776.00 | 6,910,617.91 | 161,503.09 | 8,836,897.00 | 29,250.00 | 147,250.00 |
| 07: NORTH WILDWOOD CITY | 3,000,000.00 | 8,769,977.46 | .00 | 11,769,977.46 | 11,075.00 | 52,900.00 |
| 08: OCEAN CITY | 2,850,000.00 | 16,837,690.26 | 700,000.00 | 20,387,690.26 | 5,250.00 | 91,000.00 |
| 09: SEA ISLE CITY | 2,750,000.00 | 3,816,667.07 | 395,000.00 | 6,961,667.07 | 2,500.00 | 24,500.00 |
| 10: STONE HARBOR | 1,653,999.01 | 2,956,604.66 | 120,000.00 | 4,730,603.67 | 1,000.00 | 11,750.00 |
| 11: UPPER TOWNSHIP | 1,822,000.00 | 7,839,046.00 | 400,000.00 | 10,061,046.00 | 14,250.00 | 101,250.00 |
| 12: WEST CAPE MAY | 536,000.00 | 292,719.53 | 120,000.00 | 948,719.53 | 1,250.00 | 8,250.00 |
| 13: WEST WILDWOOD | 360,000.00 | 99,339.84 | 125,000.00 | 584,339.84 | 2,750.00 | 8,500.00 |
| 14: WILDWOOD CITY | 2,000,000.00 | 7,027,272.64 | 25,386.47 | 9,052,659.11 | 8,500.00 | 23,250.00 |
| 15: WILDWOOD CREST | 2,780,000.00 | 6,287,983.77 | 370,000.00 | 9,437,983.77 | 7,750.00 | 39,000.00 |
| 16: WOODBINE BORO | 598,000.00 | 1,449,656.00 | 20,000.00 | 2,067,656.00 | 2,000.00 | 11,750.00 |
| CAPE MAY | 29,920,756.36 | 78,178,983.01 | 4,017,889.56 | 112,117,628.93 | 169,325.00 | 889,900.00 |

2019 ABSTRACT OF RATABLES FOR THE COUNTY OF CAPE MAY

| TAXING DISTRICTS | ADDENDUM TO ABSTRACT OF RATABLES – ASSESSED VALUE OF PARTIAL EXEMPTIONS & ABATEMENTS (COLUMN 3) | | | | | | | | |
|-------------------------|---|----------------------------|---------------------------|------------------------------------|----------------------------|-------------------------|----------------------------|-------------------------------------|-----------------------------|
| | (1) POLLUTION CONTROL | (2) FIRE SUPPRESSION | (3) FALLOUT SHELTER | (4) WATER- SEWER FACILITY | (5) RENEWABLE ENERGY | (6) UEZ ABATEMENT | (7) HOME IMPROVEMENT | (8) MULTI- FAMILY DWELLING | (9) CLASS 4 ABATEMENT |
| 01: AVALON BORO | 0 | 0 | 0 | 0 | 0 | 0 | 0 | 0 | 0 |
| 02: CAPE MAY CITY | 0 | 0 | 0 | 0 | 0 | 0 | 0 | 0 | 0 |
| 03: CAPE MAY POINT | 0 | 0 | 0 | 0 | 0 | 0 | 0 | 0 | 0 |
| 04: DENNIS TWP | 0 | 0 | 0 | 0 | 0 | 0 | 0 | 0 | 0 |
| 05: LOWER TWP | 0 | 0 | 0 | 0 | 0 | 0 | 0 | 0 | 0 |
| 06: MIDDLE TWP | 0 | 582,000 | 0 | 0 | 0 | 0 | 0 | 0 | 0 |
| 07: NORTH WILDWOOD CITY | 0 | 0 | 0 | 0 | 0 | 0 | 0 | 0 | 0 |
| 08: OCEAN CITY | 0 | 0 | 0 | 0 | 0 | 0 | 0 | 0 | 0 |
| 09: SEA ISLE CITY | 0 | 0 | 0 | 0 | 0 | 0 | 0 | 0 | 0 |
| 10: STONE HARBOR | 0 | 0 | 0 | 0 | 0 | 0 | 0 | 0 | 0 |
| 11: UPPER TOWNSHIP | 0 | 0 | 0 | 0 | 0 | 0 | 0 | 0 | 0 |
| 12: WEST CAPE MAY | 0 | 0 | 0 | 0 | 0 | 0 | 0 | 0 | 0 |
| 13: WEST WILDWOOD | 0 | 0 | 0 | 0 | 0 | 0 | 0 | 0 | 0 |
| 14: WILDWOOD CITY | 0 | 65,000 | 0 | 0 | 0 | 0 | 0 | 0 | 0 |
| 15: WILDWOOD CREST | 0 | 0 | 0 | 0 | 0 | 0 | 0 | 0 | 0 |
| 16: WOODBINE BORO | 0 | 0 | 0 | 0 | 0 | 0 | 0 | 0 | 0 |
| CAPE MAY | 0 | 647,000 | 0 | 0 | 0 | 0 | 0 | 0 | 0 |

2019 ABSTRACT OF RATABLES FOR THE COUNTY OF CAPE MAY

| TAXING DISTRICTS | ADDENDUM TO ABSTRACT OF RATABLES -- ASSESSED VALUE OF PARTIAL EXEMPTIONS & ABATEMENTS (CONTINUED) | | | | | | | |
|-------------------------|---|-------------------------------|---|---|-------------------------------------|-------------------------------------|--|------------------------|
| | (10) DWELLING ABATEMENT | (11) DWELLING EXEMPTION | (12) NEW DWELLING CONVERSION ABATEMENT | (13) NEW DWELLING CONVERSION EXEMPTION | (14) MULTI-DWELLING EXEMPTION | (15) MULTI-DWELLING ABATEMENT | (16) COMMERCIAL/ INDUSTRIAL EXEMPTION | (17) TOTAL VALUE |
| 01: AVALON BORO | 0 | 0 | 0 | 0 | 0 | 0 | 0 | 0 |
| 02: CAPE MAY CITY | 0 | 0 | 0 | 0 | 0 | 0 | 0 | 0 |
| 03: CAPE MAY POINT | 0 | 0 | 0 | 0 | 0 | 0 | 0 | 0 |
| 04: DENNIS TWP | 0 | 0 | 0 | 0 | 0 | 0 | 0 | 0 |
| 05: LOWER TWP | 0 | 0 | 0 | 0 | 0 | 0 | 0 | 0 |
| 06: MIDDLE TWP | 0 | 0 | 0 | 0 | 0 | 0 | 0 | 582,000 |
| 07: NORTH WILDWOOD CITY | 0 | 0 | 0 | 0 | 0 | 0 | 0 | 0 |
| 08: OCEAN CITY | 0 | 0 | 0 | 0 | 0 | 0 | 0 | 0 |
| 09: SEA ISLE CITY | 0 | 0 | 0 | 0 | 0 | 0 | 0 | 0 |
| 10: STONE HARBOR | 0 | 0 | 0 | 0 | 0 | 0 | 0 | 0 |
| 11: UPPER TOWNSHIP | 0 | 0 | 0 | 0 | 0 | 0 | 0 | 0 |
| 12: WEST CAPE MAY | 0 | 0 | 0 | 0 | 0 | 0 | 0 | 0 |
| 13: WEST WILDWOOD | 0 | 0 | 0 | 0 | 0 | 0 | 0 | 0 |
| 14: WILDWOOD CITY | 0 | 3,217,800 | 0 | 0 | 0 | 0 | 0 | 3,282,800 |
| 15: WILDWOOD CREST | 0 | 0 | 0 | 0 | 0 | 0 | 0 | 0 |
| 16: WOODBINE BORO | 0 | 0 | 0 | 0 | 0 | 0 | 0 | 0 |
| CAPE MAY | 0 | 3,217,800 | 0 | 0 | 0 | 0 | 0 | 3,864,800 |

2019 ABSTRACT OF RATABLES FOR THE COUNTY OF CAPE MAY

ADDENDUM – EQUALIZED VALUE BASED ON IN LIEU OF TAXES (COL.10B)

| TAXING DISTRICTS | (1) | (2) | (3) | (4) | (5) |
|-------------------------|-----------------------------------|---------------------------------|------------------|-------|-------|
| | C.12 PL 1977 IN LIEU OF TAX | NJ HOUSING FINANCE AGENCY | URBAN RENEWAL | OTHER | TOTAL |
| 01: AVALON BORO | 0 | 0 | 0 | 0 | 0 |
| 02: CAPE MAY CITY | 0 | 0 | 0 | 0 | 0 |
| 03: CAPE MAY POINT | 0 | 0 | 0 | 0 | 0 |
| 04: DENNIS TWP | 0 | 0 | 0 | 0 | 0 |
| 05: LOWER TWP | 0 | 0 | 0 | 0 | 0 |
| 06: MIDDLE TWP | 0 | 0 | 0 | 0 | 0 |
| 07: NORTH WILDWOOD CITY | 0 | 0 | 0 | 0 | 0 |
| 08: OCEAN CITY | 0 | 0 | 0 | 0 | 0 |
| 09: SEA ISLE CITY | 0 | 0 | 0 | 0 | 0 |
| 10: STONE HARBOR | 0 | 0 | 0 | 0 | 0 |
| 11: UPPER TOWNSHIP | 0 | 0 | 0 | 0 | 0 |
| 12: WEST CAPE MAY | 0 | 0 | 0 | 0 | 0 |
| 13: WEST WILDWOOD | 0 | 0 | 0 | 0 | 0 |
| 14: WILDWOOD CITY | 0 | 0 | 0 | 0 | 0 |
| 15: WILDWOOD CREST | 0 | 0 | 0 | 0 | 0 |
| 16: WOODBINE BORO | 0 | 0 | 0 | 0 | 0 |
| CAPE MAY | 0 | 0 | 0 | 0 | 0 |

2019 ABSTRACT OF RATABLES FOR THE COUNTY OF CAPE MAY

| | ADDENDUM: STATE AID ADJUSTMENT FOR BPP | | | ADDENDUM: REAP DISTRIBUTION SUMMARY | | | |
|-------------------------|--|--------|------------|-------------------------------------|-------------------------------|--------------|-----------------|
| | TAXING DISTRICT | COUNTY | SCHOOL | MUNICIPAL | ELIGIBLE PROPERTY ASSESSMENTS | R.E.A.P. AID | TAX RATE CREDIT |
| 01: AVALON BORO | | | | | | | |
| 02: CAPE MAY CITY | | | | | | | |
| 03: CAPE MAY POINT | | | | | | | |
| 04: DENNIS TWP | | | | | | | |
| 05: LOWER TWP | | | | | | | |
| 06: MIDDLE TWP | | | | | | | |
| 07: NORTH WILDWOOD CITY | | | | | | | |
| 08: OCEAN CITY | | | | | | | |
| 09: SEA ISLE CITY | | | | | | | |
| 10: STONE HARBOR | | | | | | | |
| 11: UPPER TOWNSHIP | | | | | | | |
| 12: WEST CAPE MAY | | | | | | | |
| 13: WEST WILDWOOD | | | | | | | |
| 14: WILDWOOD CITY | | | | | | | |
| 15: WILDWOOD CREST | | | | | | | |
| 16: WOODBINE BORO | | | \$7,719.00 | | | | |
| CAPE MAY | | | \$7,719.00 | | | | |

2019 ABSTRACT OF RATABLES FOR THE COUNTY OF CAPE MAY

| TAXING DISTRICTS | BREAKDOWN OF GENERAL TAX RATE | | | | | | | | | | | |
|-------------------------|-------------------------------|-------------|--------------------|-----------------------|---------------------|---------------------|------------------|-----------------------|--------------------------|-----------------------|------------------|--------------------|
| | COUNTY TAX | LIBRARY TAX | HEALTH SERVICE TAX | COUNTY OPEN SPACE TAX | DISTRICT SCHOOL TAX | REGIONAL SCHOOL TAX | LOCAL SCHOOL TAX | MUNICIPAL PURPOSE TAX | MUNICIPAL OPEN SPACE TAX | MUNICIPAL LIBRARY TAX | GENERAL TAX RATE | EFFECTIVE TAX RATE |
| 01: AVALON BORO | .231 | .000 | .000 | .011 | .035 | .000 | .000 | .199 | .000 | .034 | .510 | .501 |
| 02: CAPE MAY CITY | .237 | .035 | .000 | .011 | .066 | .275 | .000 | .363 | .000 | .000 | .987 | .949 |
| 03: CAPE MAY POINT | .248 | .036 | .000 | .011 | .023 | .000 | .000 | .296 | .000 | .000 | .614 | .564 |
| 04: DENNIS TWP | .239 | .035 | .000 | .011 | 1.201 | .000 | .000 | .230 | .000 | .000 | 1.716 | 1.630 |
| 05: LOWER TWP | .254 | .037 | .000 | .012 | .483 | .368 | .000 | .584 | .000 | .000 | 1.738 | 1.558 |
| 06: MIDDLE TWP | .227 | .033 | .000 | .010 | 1.028 | .000 | .000 | .483 | .000 | .000 | 1.781 | 1.792 |
| 07: NORTH WILDWOOD CITY | .235 | .035 | .000 | .011 | .280 | .000 | .000 | .745 | .000 | .000 | 1.306 | 1.264 |
| 08: OCEAN CITY | .244 | .000 | .000 | .011 | .216 | .000 | .000 | .460 | .000 | .036 | .967 | .901 |
| 09: SEA ISLE CITY | .250 | .037 | .000 | .011 | .040 | .000 | .000 | .380 | .000 | .000 | .718 | .654 |
| 10: STONE HARBOR | .225 | .033 | .000 | .010 | .054 | .000 | .000 | .251 | .000 | .000 | .573 | .578 |
| 11: UPPER TOWNSHIP | .237 | .035 | .000 | .011 | 1.332 | .000 | .000 | .196 | .000 | .000 | 1.811 | 1.739 |
| 12: WEST CAPE MAY | .249 | .037 | .000 | .011 | .242 | .356 | .000 | .359 | .000 | .000 | 1.254 | 1.145 |
| 13: WEST WILDWOOD | .248 | .036 | .000 | .011 | .448 | .000 | .000 | 1.085 | .000 | .000 | 1.828 | 1.672 |
| 14: WILDWOOD CITY | .232 | .034 | .000 | .011 | .825 | .000 | .000 | 1.492 | .000 | .000 | 2.594 | 2.531 |
| 15: WILDWOOD CREST | .225 | .033 | .000 | .010 | .335 | .000 | .000 | .676 | .000 | .000 | 1.279 | 1.294 |
| 16: WOODBINE BORO | .205 | .030 | .000 | .009 | 1.130 | .000 | .000 | .233 | .000 | .000 | 1.607 | 1.788 |


| MUNICIPALITY | CLASS 1 | CLASS 2 | CLASS 3A | CLASS 3B | CLASS 4A | CLASS 4B | CLASS 4C | PUB. UTIL. | TOTAL |
|---------------------|-------------|----------------|------------|-----------|---------------|------------|-------------|------------|----------------|
| AVALON BORO | 214,514,100 | 8,650,936,700 | 0 | 0 | 186,265,800 | 0 | 0 | 950,328 | 9,052,666,928 |
| CAPE MAY CITY | 69,618,400 | 2,230,627,200 | 0 | 0 | 432,392,700 | 0 | 127,325,200 | 0 | 2,859,963,500 |
| CAPE MAY POINT | 22,546,100 | 434,909,500 | 0 | 0 | 817,400 | 0 | 0 | 0 | 458,273,000 |
| DENNIS TWP | 28,441,300 | 651,055,600 | 14,299,800 | 1,560,600 | 188,494,700 | 0 | 0 | 0 | 883,852,000 |
| LOWER TWP | 63,692,900 | 3,290,370,000 | 6,554,900 | 602,400 | 264,731,700 | 0 | 11,432,200 | 4,107,346 | 3,641,491,446 |
| MIDDLE TWP | 97,945,900 | 2,094,240,800 | 9,081,800 | 1,273,000 | 541,438,700 | 4,785,100 | 3,738,400 | 7,942,221 | 2,760,445,921 |
| NORTH WILDWOOD CITY | 34,049,000 | 2,323,216,800 | 0 | 0 | 221,720,300 | 0 | 27,320,900 | 0 | 2,606,307,000 |
| OCEAN CITY | 137,565,900 | 11,134,348,800 | 0 | 0 | 512,008,800 | 733,300 | 41,110,000 | 0 | 11,825,766,800 |
| SEA ISLE CITY | 84,891,400 | 4,417,779,200 | 0 | 0 | 150,723,400 | 0 | 0 | 0 | 4,653,394,000 |
| STONE HARBOR | 88,234,700 | 4,574,049,100 | 0 | 0 | 180,809,000 | 0 | 2,750,400 | 0 | 4,845,843,200 |
| UPPER TOWNSHIP | 61,772,700 | 1,580,477,900 | 9,928,500 | 537,200 | 200,778,200 | 16,992,600 | 1,048,800 | 0 | 1,871,535,900 |
| WEST CAPE MAY | 16,152,100 | 433,582,500 | 3,301,300 | 220,500 | 36,753,700 | 0 | 1,066,100 | 0 | 491,076,200 |
| WEST WILDWOOD | 9,518,400 | 193,708,400 | 0 | 0 | 6,685,600 | 0 | 471,000 | 0 | 210,383,400 |
| WILDWOOD CITY | 28,240,900 | 903,628,200 | 0 | 0 | 411,418,000 | 4,011,900 | 51,500,100 | 0 | 1,398,799,100 |
| WILDWOOD CREST | 35,577,100 | 1,942,811,200 | 0 | 0 | 309,601,600 | 0 | 14,507,200 | 0 | 2,302,497,100 |
| WOODBINE BORO | 6,588,000 | 130,627,600 | 3,520,100 | 108,500 | 28,794,800 | 3,249,100 | 3,550,000 | 0 | 176,438,100 |
| COUNTY TOTALS | 999,348,900 | 44,986,369,500 | 46,686,400 | 4,302,200 | 3,673,434,400 | 29,772,000 | 285,820,300 | 12,999,895 | 50,038,733,595 |


2019 SPECIAL TAXING DISTRICT SUMMARY


| <u>DISTRICT</u> | <u>ASSESSED VALUATION</u> | <u>TOTAL LEVY</u> | <u>TAX RATE/\$100</u> |
|------------------------|---------------------------|-------------------|-----------------------|
| <u>Dennis Township</u> | | | |
| Fire District #1 | 513,609,400 | 376,500 | 0.073 |
| Fire District #2 | 270,658,900 | 323,437 | 0.120 |
| Fire District #3 | <u>99,583,700</u> | <u>176,899</u> | 0.178 |
| Total | \$883,852,000 | \$876,836 | - |
| <u>Lower Township</u> | | | |
| Fire District #1 | 946,480,600 | 562,700 | 0.060 |
| Fire District #2 | 1,504,798,800 | 992,500 | 0.066 |
| Fire District #3 | <u>1,186,104,700</u> | <u>764,133</u> | 0.064 |
| Total | \$3,637,384,100 | \$2,319,333 | - |
| <u>Middle Township</u> | | | |
| Fire District #1 | 1,698,839,400 | 1,340,937 | 0.079 |
| Fire District #2 | 612,089,300 | 674,600 | 0.109 |
| Fire District #3 | 285,415,600 | 508,155 | 0.178 |
| Fire District #4 | <u>156,159,400</u> | <u>220,903</u> | 0.141 |
| Total | \$2,752,503,700 | \$2,744,595 | - |
| <u>Upper Township</u> | | | |
| Fire District #1 | 290,664,600 | 90,987 | 0.032 |
| Fire District #2 | 314,982,000 | 523,300 | 0.166 |
| Fire District #3 | 701,177,600 | 603,355 | 0.086 |
| Fire District #4 | <u>564,711,700</u> | <u>564,802</u> | 0.100 |
| Total | \$1,871,535,900 | \$1,782,444 | - |
| <u>North Wildwood</u> | | | |
| SID Boardwalk No. 1 | \$55,245,100 | \$62,500 | 0.113 |
| <u>Wildwood</u> | | | |
| SID No. 1 Boardwalk | \$130,538,900 | \$300,000 | 0.230 |
| SID No. 2 Business | \$196,196,800 | \$425,000 | 0.217 |


| | |
|---|----------------|
| Total Amount of Miscellaneous Revenues (included Surplus Revenues Appropriated) for the Support of the County Budget | 42684303.76 |
| Rate per \$100 to be applied to Column 11 for apportionment of County Taxes | .22800108 |
| Net County Taxes Apportioned (Column 12 A iii) | 118,721,872.66 |
| * Adjustments (Net Total (Column 12 A i)) | 162,439.65 |
| * Net Overpayments are added to the Net Taxes Apportioned Net Underpayments are deducted from the Net Taxes Apportioned | |
| Rate per \$100 to be applied to Column 11 for apportionment of Library Taxes | .03305949 |
| Rate per \$100 to be applied to Column 11 for apportionment of Health Taxes | .00000000 |
| Rate per \$100 to be applied to Column 11 for apportionment of Open Space Taxes | .01001477 |
| County Percentage Level of Taxable Value of Real Property is 100% | |


CAPE MAY COUNTY BOARD OF TAXATION



John Snyder, President


Elizabeth Barry, Vice President



James Caffero, Jr.


John A. McCann


Lu Ann Wowkanek

ATTEST: 
Lori L. Rosell, CTA CTC

I hereby certify this to be a true copy of the Abstract of Ratables and Exemptions for the County of CAPE-MAY,
State of New Jersey for the year 2019 as filed with me by the CAPE MAY County Board of Taxation


Brittany Smith
Acting County Finance Officer

CAPE MAY COUNTY 2019 LINE ITEM BREAKDOWN

| MUNICIPALITY | 1 | 2 | 3A | 3B | 4A | 4B | 4C | 5 | 6 | 15A | 15B | 15C | 15D | 15E | 15F | TOTAL |
|------------------------|-------|--------|-----|-----|-------|----|-----|----|----|-----|-----|-------|-----|-----|-----|---------|
| 01 AVALON BORO | 151 | 5,429 | 0 | 0 | 159 | 0 | 0 | 0 | 1 | 1 | 3 | 115 | 10 | 0 | 2 | 5,871 |
| 02 CAPE MAY CITY | 182 | 3,438 | 0 | 0 | 256 | 0 | 98 | 0 | 1 | 4 | 0 | 176 | 15 | 0 | 39 | 4,209 |
| 03 CAPE MAY POINT | 52 | 621 | 0 | 0 | 1 | 0 | 0 | 0 | 1 | 0 | 0 | 27 | 6 | 0 | 3 | 711 |
| 04 DENNIS TWP | 488 | 3,519 | 62 | 214 | 220 | 0 | 0 | 0 | 1 | 4 | 1 | 608 | 16 | 10 | 65 | 5,208 |
| 05 LOWER TWP | 706 | 14,230 | 17 | 58 | 329 | 0 | 5 | 0 | 1 | 7 | 2 | 375 | 124 | 5 | 103 | 15,962 |
| 06 MIDDLE TWP | 2,580 | 8,557 | 37 | 43 | 540 | 3 | 9 | 1 | 1 | 11 | 1 | 669 | 99 | 8 | 101 | 12,660 |
| 07 NORTH WILDWOOD CITY | 153 | 7,590 | 0 | 0 | 211 | 0 | 49 | 0 | 1 | 1 | 1 | 106 | 21 | 0 | 30 | 8,163 |
| 08 OCEAN CITY | 634 | 18,358 | 0 | 0 | 595 | 2 | 39 | 0 | 1 | 6 | 3 | 914 | 46 | 0 | 31 | 20,629 |
| 09 SEA ISLE CITY | 429 | 6,589 | 0 | 0 | 182 | 0 | 0 | 0 | 1 | 1 | 2 | 353 | 6 | 0 | 14 | 7,577 |
| 10 STONE HARBOR | 63 | 2,894 | 0 | 0 | 195 | 0 | 1 | 0 | 1 | 2 | 0 | 60 | 7 | 0 | 227 | 3,450 |
| 11 UPPER TOWNSHIP | 961 | 5,632 | 35 | 85 | 330 | 1 | 3 | 31 | 1 | 5 | 0 | 1,643 | 23 | 6 | 48 | 8,804 |
| 12 WEST CAPE MAY | 97 | 951 | 5 | 12 | 38 | 0 | 2 | 3 | 1 | 2 | 0 | 37 | 1 | 1 | 5 | 1,155 |
| 13 WEST WILDWOOD | 174 | 795 | 0 | 0 | 10 | 0 | 2 | 0 | 1 | 0 | 0 | 33 | 1 | 0 | 3 | 1,019 |
| 14 WILDWOOD CITY | 248 | 4,415 | 0 | 0 | 613 | 5 | 162 | 0 | 1 | 2 | 1 | 85 | 22 | 0 | 29 | 5,583 |
| 15 WILDWOOD CREST | 98 | 5,081 | 0 | 0 | 139 | 0 | 29 | 0 | 1 | 5 | 0 | 78 | 5 | 0 | 9 | 5,445 |
| 16 WOODBINE BORO | 153 | 1,085 | 12 | 27 | 61 | 6 | 1 | 1 | 1 | 4 | 0 | 197 | 20 | 2 | 3 | 1,573 |
| ** COUNTY TOTALS | 7,169 | 89,184 | 168 | 439 | 3,879 | 17 | 400 | 36 | 16 | 55 | 14 | 5,476 | 422 | 32 | 712 | 108,019 |

CLASS 1: VACANT CLASS 2: RESIDENTIAL CLASS 3A: REGULAR FARM CLASS 3B: QUALIFIED FARM CLASS 4A: COMMERCIAL
 CLASS 4B: INDUSTRIAL CLASS 4C: APARTMENTS CLASS 5: RAILROADS CLASS 6: PERS. PROPERTY CLASS 15A: PUBLIC SCHOOL
 CLASS 15B: OTHER SCHOOL CLASS 15C: PUBLIC PROP. CLASS 15D: CHURCH & CHAR. CLASS 15E: CEMETERIES CLASS 15F: OTHER

**CAPE MAY COUNTY BOARD OF TAXATION
7 N. MAIN STREET
CAPE MAY COURT HOUSE, NEW JERSEY 08210
PHONE: (609) 465-1030
FAX: (609) 463-6395**