

MONMOUTH COUNTY BOARD OF TAXATION 2016 ABSTRACT OF RATABLES

COUNTY TAX ADMINISTRATOR:
MATTHEW S. CLARK, CTA

ASST. COUNTY TAX ADMINISTRATOR:
VERONICA SCHENK, CTA

COMMISSIONERS:
CLIFFORD MOORE, President
KATHY BJELKA, VP
DAVID G. BROWN II
JUAN MALAVE
WAYNE POMANOWSKI



PHONE
(732) 431-7404
FAX
(732) 409-4890

COUNTY BOARD OF TAXATION
HALL OF RECORDS
1 EAST MAIN STREET
FREEHOLD NJ, 07728

E-Mail
mclark@co.monmouth.nj.us
Web Site
<http://tax.co.Monmouth.nj.us>

MONMOUTH COUNTY BOARD OF TAXATION 2016 ABSTRACT OF RATABLES Taxing District		1		2	3	4	5	6		
		TAXABLE VALUE		Total Taxable Value of Land and Improvements (Col. 1(a) + 1(b))	Total Taxable Value of Partial Exemptions and Abatements (Assessed Value)	Net Total Taxable Value of Land and Improvements (Col. 2 - 3)	Taxable Value of Machinery, Implements and Equipment of Telephone, Telegraph and Messenger System Companies (C. 138, L. 1966)	Net Valuation Taxable (Col. 4 + 5)		
		1 (a)	1 (b)							
		Land	Improvements (Includes partial Exemptions and Abatements)							
ADP	01	ABERDEEN TWP	1,035,252,400	994,061,739	2,029,314,139	(28,300)	2,029,285,839	-	2,029,285,839	1
ADP	02	ALLENHURST	326,057,400	175,036,600	501,094,000	-	501,094,000	222,284	501,316,284	2
	03	ALLENTOWN	92,433,900	99,377,500	191,811,400	-	191,811,400	-	191,811,400	3
ADP	04	ASBURY PARK CITY	594,329,900	705,050,800	1,299,380,700	(7,759,600)	1,291,621,100	-	1,291,621,100	4
Ratio	05	ATLANTIC HIGHLANDS	384,011,500	252,479,100	636,490,600	(1,747,600)	634,743,000	1,299,670	636,042,670	5
	06	AVON-BY-THE-SEA	620,575,500	286,216,000	906,791,500	-	906,791,500	-	906,791,500	6
R	07	BELMAR BOROUGH	544,280,800	506,113,800	1,050,394,600	(865,500)	1,049,529,100	-	1,049,529,100	7
ADP	08	BRADLEY BEACH BORO	744,104,200	402,087,300	1,146,191,500	-	1,146,191,500	-	1,146,191,500	8
ADP	09	BRIELLE BORO	802,714,600	641,428,700	1,444,143,300	-	1,444,143,300	-	1,444,143,300	9
ADP	10	COLTS NECK TWP	1,239,029,100	1,749,145,600	2,988,174,700	-	2,988,174,700	3,065,471	2,991,240,171	10
ADP	11	DEAL	1,327,035,700	667,536,100	1,994,571,800	-	1,994,571,800	776,055	1,995,347,855	11
ADP	12	EATONTOWN BORO	1,068,032,100	1,096,747,100	2,164,779,200	(563,300)	2,164,215,900	6,832,461	2,171,048,361	12
ADP	13	ENGLISHTOWN BORO	98,022,500	142,515,400	240,537,900	-	240,537,900	-	240,537,900	13
ADP	14	FAIR HAVEN	913,193,900	659,479,900	1,572,673,800	-	1,572,673,800	443,518	1,573,117,318	14
ADP	15	FARMINGDALE	52,693,200	101,380,800	154,074,000	-	154,074,000	-	154,074,000	15
R	16	FREEHOLD BORO	504,888,400	524,066,000	1,028,954,400	(1,128,800)	1,027,825,600	-	1,027,825,600	16
RA	17	FREEHOLD TWP	2,205,639,800	3,825,573,400	6,031,213,200	(3,612,600)	6,027,600,600	-	6,027,600,600	17
ADP	18	HAZLET TOWNSHIP	1,240,866,400	1,066,364,900	2,307,231,300	(113,100)	2,307,118,200	1,614,771	2,308,732,971	18
	19	HIGHLANDS BOROUGH	300,415,900	292,804,600	593,220,500	(60,000)	593,160,500	317,915	593,478,415	19
ADP	20	HOLMDEL TWP	1,624,441,900	2,502,885,600	4,127,327,500	-	4,127,327,500	6,679,675	4,134,007,175	20
ADP	21	HOWELL TWP	2,483,500,000	3,881,939,700	6,365,439,700	-	6,365,439,700	-	6,365,439,700	21
ADP	22	INTERLAKEN	129,934,300	112,832,000	242,766,300	-	242,766,300	79,888	242,846,188	22
Ratio	23	KEANSBURG BORO	137,400,000	327,971,800	465,371,800	-	465,371,800	444,770	465,816,570	23
ADP	24	KEYPORT BOROUGH	329,357,900	349,233,900	678,591,800	(96,500)	678,495,300	4,089,990	682,585,290	24
ADP	25	LITTLE SILVER	859,191,800	769,583,300	1,628,775,100	-	1,628,775,100	1,180,677	1,629,955,777	25
ADP	26	LOCH ARBOUR	106,110,500	42,024,300	148,134,800	-	148,134,800	66,177	148,200,977	26
ADP	27	LONG BRANCH CITY	2,283,639,300	2,193,524,300	4,477,163,600	(1,015,000)	4,476,148,600	5,195,353	4,481,343,953	27
ADP	28	MANALAPAN TWP	1,992,508,960	4,308,857,200	6,301,366,160	-	6,301,366,160	-	6,301,366,160	28
	29	MANASQUAN BORO	1,243,565,400	724,461,475	1,968,026,875	-	1,968,026,875	-	1,968,026,875	29
	30	MARLBORO TWP	2,898,064,900	4,266,404,800	7,164,469,700	-	7,164,469,700	-	7,164,469,700	30
ADP	31	MATAWAN BORO	482,056,000	529,980,000	1,012,036,000	(185,100)	1,011,850,900	-	1,011,850,900	31
ADP	32	MIDDLETOWN TWP	5,286,081,300	5,100,605,456	10,386,686,756	(4,052,400)	10,382,634,356	13,168,685	10,395,803,041	32
	33	MILLSTONE TWP	602,457,200	1,236,788,100	1,839,245,300	-	1,839,245,300	6,642,712	1,845,888,012	33
ADP	34	MONMOUTH BEACH	692,528,900	602,421,300	1,294,950,200	-	1,294,950,200	333,478	1,295,283,678	34
ADP	35	NEPTUNE TOWNSHIP	1,798,653,500	1,739,832,410	3,538,485,910	(1,229,900)	3,537,256,010	-	3,537,256,010	35
ADP	36	NEPTUNE CITY	225,662,100	318,958,200	544,620,300	(3,448,000)	541,172,300	-	541,172,300	36
R	37	OCEAN TWP	2,103,677,100	2,113,846,300	4,217,523,400	-	4,217,523,400	3,628,655	4,221,152,055	37
Ratio	38	OCEANPORT	499,292,800	540,174,300	1,039,467,100	-	1,039,467,100	580,519	1,040,047,619	38
ADP	39	RED BANK BORO	984,856,800	1,085,649,200	2,070,506,000	-	2,070,506,000	7,593,910	2,078,099,910	39
ADP	40	ROOSEVELT	38,062,500	47,165,500	85,228,000	-	85,228,000	116,749	85,344,749	40
ADP	41	RUMSON	1,953,795,700	1,493,487,100	3,447,282,800	-	3,447,282,800	1,126,150	3,448,408,950	41
ADP	42	SEA BRIGHT	477,436,400	205,719,700	683,156,100	-	683,156,100	478,436	683,634,536	42
ADP	43	SEA GIRT	1,656,312,000	633,252,800	2,289,564,800	-	2,289,564,800	-	2,289,564,800	43
ADP	44	SHREWSBURY BORO	491,986,900	624,662,100	1,116,649,000	-	1,116,649,000	1,113,711	1,117,762,711	44
ADP	45	SHREWSBURY TWP	30,443,400	22,097,100	52,540,500	-	52,540,500	403,895	52,944,395	45
ADP	46	LAKE COMO	239,084,700	134,449,100	373,533,800	-	373,533,800	-	373,533,800	46
R	47	SPRING LAKE BORO	2,447,026,600	1,081,108,700	3,528,135,300	-	3,528,135,300	-	3,528,135,300	47
ADP	48	SPRING LAKE HEIGHTS	736,229,900	467,548,900	1,203,778,800	-	1,203,778,800	-	1,203,778,800	48
ADP	49	TINTON FALLS BORO	1,287,752,300	1,689,628,900	2,977,381,200	-	2,977,381,200	3,672,701	2,981,053,901	49
ADP	50	UNION BEACH BORO	198,742,300	306,669,300	505,411,600	(13,800)	505,397,800	512,023	505,909,823	50
ADP	51	UPPER FREEHOLD TWP	424,772,300	790,443,100	1,215,215,400	-	1,215,215,400	-	1,215,215,400	51
	52	WALL TWP	2,651,190,000	3,290,010,990	5,941,200,990	(381,800)	5,940,819,190	7,953,969	5,948,773,159	52
ADP	53	WEST LONG BRANCH	566,248,900	647,101,300	1,213,350,200	-	1,213,350,200	725,533	1,214,075,733	53
TOTAL		54,055,641,760	58,368,783,570	112,424,425,330	(26,301,300)	112,398,124,030	80,359,801	112,478,483,831		
"Ratio" denotes revision to Director's Ratio (Final Revaluation pending) "R" denotes traditional Revaluation, "RA" Reassessment "ADP" denotes Annual Reassessment supported by an internal inspection program										

	7	8	9		10		11	
	General Tax Rate to Apply per \$100 Valuation	County Equalization Table Average Ratio of Assessed to True Value of Real Property (R.S. 54:3-17 to R.S. 54:3-19)	9 (a)	9 (b)	EQUALIZATION		Net Valuation on Which County Taxes are Apportioned (Col. 6+9a+9b-10a+10b)	
True Value of Expired "UEZ" (Urban Enterprise Zone) Abatements			True Value of Class II Railroad Property (C. 139, L. 1966)	10 (a)	10 (b)			
				Amounts Deducted Under R.S. 54:3-17 to 19	Amounts Added Under R.S. 54:3-17 to 19			
1	2.583	97.51, 96.60			-	60,583,592	2,089,869,431	1
2	0.832	85.70, 76.84			-	85,052,316	586,368,600	2
3	3.042	91.27, 91.24			-	18,592,441	210,403,841	3
4	2.144	91.74, 87.35			-	141,058,573	1,432,679,673	4
5	2.621	82.04			-	140,534,166	776,576,836	5
6	1.142	92.28, 95.95			-	77,182,605	983,974,105	6
7	1.911	68.60			-	484,794,367	1,534,323,467	7
8	1.398	100.93, 100.04			(7,988,620)	-	1,138,202,880	8
9	1.651	104.64, 102.86			(61,987,922)	-	1,382,155,378	9
10	1.731	98.79, 98.63			-	40,280,017	3,031,520,188	10
11	0.699	95.52, 95.00			-	94,703,478	2,090,051,333	11
12	2.183	109.45, 107.78			(175,745,113)	-	1,995,303,248	12
13	2.197	103.35, 104.09			(6,888,831)	-	233,649,069	13
14	1.955	97.80, 95.77			-	36,655,811	1,609,773,129	14
15	2.047	105.53, 106.38			(7,021,258)	-	147,052,742	15
16	2.655	104.56			(38,107,538)	-	989,718,062	16
17	2.286	91.21, 89.78			-	591,919,437	6,619,520,037	17
18	2.556	98.65, 96.88			-	38,828,931	2,347,561,902	18
19	2.767	97.68, 96.28			-	15,155,034	608,633,449	19
20	2.006	98.33, 97.64			-	90,750,318	4,224,757,493	20
21	2.350	95.49, 93.47			-	311,255,756	6,676,695,456	21
22	1.400	104.43, 103.56			(10,297,308)	-	232,548,880	22
23	3.646	90.53			-	50,615,001	516,431,571	23
24	2.585	100.14, 98.09			-	2,909,494	685,494,784	24
25	1.984	96.80, 95.90			-	56,300,563	1,686,256,340	25
26	2.147	99.00, 101.65			-	1,702,054	149,903,031	26
27	2.021	98.52, 86.19			-	80,636,559	4,561,980,512	27
28	2.004	98.26, 96.49			-	117,133,531	6,418,499,691	28
29	1.391	98.93, 80.59			-	24,558,954	1,992,585,829	29
30	2.175	97.06, 96.83			-	221,643,737	7,386,113,437	30
31	2.756	99.28, 95.30			-	9,076,220	1,020,927,120	31
32	2.131	100.02, 99.65			-	10,669,143	10,406,472,184	32
33	2.163	103.62, 97.35			(62,207,904)	-	1,783,680,108	33
34	1.323	97.47, 99.07			-	34,256,422	1,329,540,100	34
35	2.153	96.33, 96.27			-	148,847,828	3,686,103,838	35
36	2.490	103.55, 102.28			(12,550,858)	-	528,621,442	36
37	2.279	90.18			-	466,600,112	4,687,752,167	37
38	2.143	89.31			-	128,707,895	1,168,755,514	38
39	2.107	98.72, 100.70			-	41,788,186	2,119,888,096	39
40	2.868	103.20, 104.05			(2,484,857)	-	82,859,892	40
41	1.433	102.09, 101.23			(68,619,535)	-	3,379,789,415	41
42	1.305	107.99, 69.91			(48,026,199)	-	635,608,337	42
43	0.709	99.73, 97.67			-	7,512,414	2,297,077,214	43
44	2.110	98.41, 95.31			-	22,189,196	1,139,951,907	44
45	2.960	101.84, 96.73			(925,569)	-	52,018,826	45
46	1.764	95.99, 96.20			-	16,076,375	389,610,175	46
47	0.683	97.64			-	89,109,567	3,617,244,867	47
48	1.377	100.70, 96.85			(6,414,252)	-	1,197,364,548	48
49	2.032	94.01, 93.51			-	198,947,668	3,180,001,569	49
50	2.789	95.36, 95.38			-	27,873,840	533,783,663	50
51	2.372	95.78, 96.96			-	56,209,333	1,271,424,733	51
52	1.813	103.70, 64.66			(201,430,081)	-	5,747,343,078	52
53	2.172	97.51, 96.84			-	36,876,131	1,250,951,864	53
108.041					(710,695,845)	4,077,587,065	115,845,375,051	

BOLD "Ratios" (Col. 8, above) are "Page 8" ratios used for "Equalization" of Municipalities that have undergone approved Revaluations or Annual Reassessments for the current tax year.

12									
APPORTIONMENT OF TAXES									
Section 12A									
County Taxes									
12A I	12A II				12A III	12A IV	12A V		
Total County Taxes Apportioned (Including Total Net Adjustments)	Adjustments Resulting From				Net County Taxes Apportioned (12AI - 12All(a) + 12All (b) -12All(c) + 12All(d)	Municipal Budget State Aide (R.S. 52:27D-118:40)	Net County Taxes Apportioned Less State Aide (Col. 12AIII - 12AIV - Addendum County BPP Adjustment)		
	County Equalization Table Appeals (R.S. 54:51A-4)		Appeals and Corrected Errors (R.S. 54:4-49; R.S. 54:4-53)						
	12All (a)	12All (b)	12All (c)	12All (d)					
	DEDUCT OVERPAYMENT	ADD UNDERPAYMENT	DEDUCT OVERPAYMENT	ADD UNDERPAYMENT					
1	5,456,426.78			2,835.43	-	5,453,591.35		5,453,591.35	1
2	1,530,946.04			49,846.72	-	1,481,099.32		1,481,099.32	2
3	549,342.05			-	2,131.56	551,473.61		551,473.61	3
4	3,740,574.23			-	13,419.14	3,753,993.37		3,753,993.37	4
5	2,027,559.51			-	2,434.84	2,029,994.35		2,029,994.35	5
6	2,569,051.72			-	7,848.72	2,576,900.44		2,576,900.44	6
7	4,005,955.37			-	15,895.80	4,021,851.17		4,021,851.17	7
8	2,971,726.65			-	8,465.97	2,980,192.62		2,980,192.62	8
9	3,608,660.67			-	53,318.09	3,661,978.76		3,661,978.76	9
10	7,914,976.75			-	40,513.31	7,955,490.06		7,955,490.06	10
11	5,456,901.71			15,070.23	-	5,441,831.48		5,441,831.48	11
12	5,209,524.54			86,849.14	-	5,122,675.40		5,122,675.40	12
13	610,032.87			15,684.39	-	594,348.48		594,348.48	13
14	4,202,946.41			-	518.36	4,203,464.77		4,203,464.77	14
15	383,939.07			-	1,944.63	385,883.70		385,883.70	15
16	2,584,048.58			49,746.03	-	2,534,302.55		2,534,302.55	16
17	17,282,862.70			25,796.30	-	17,257,066.40		17,257,066.40	17
18	6,129,234.42			-	3,911.33	6,133,145.75		6,133,145.75	18
19	1,589,077.19			-	2,331.90	1,591,409.09		1,591,409.09	19
20	11,030,392.43			-	7,322.07	11,037,714.50		11,037,714.50	20
21	17,432,141.64			43,590.41	-	17,388,551.23		17,388,551.23	21
22	607,160.39			596.64	-	606,563.75		606,563.75	22
23	1,348,347.90			191.09	-	1,348,156.81		1,348,156.81	23
24	1,789,753.96			3,052.56	-	1,786,701.40		1,786,701.40	24
25	4,402,635.94			-	5,418.43	4,408,054.37		4,408,054.37	25
26	391,380.87			2,812.28	-	388,568.59		388,568.59	26
27	11,910,845.86			13,724.23	-	11,897,121.63		11,897,121.63	27
28	16,758,019.96			-	6,075.85	16,764,095.81		16,764,095.81	28
29	5,202,429.65			-	7,555.85	5,209,985.50		5,209,985.50	29
30	19,284,356.52			-	36,342.41	19,320,698.93		19,320,698.93	30
31	2,665,532.11			-	3,090.97	2,668,623.08		2,668,623.08	31
32	27,170,191.94			66,097.40	-	27,104,094.54		27,104,094.54	32
33	4,656,999.03			-	2,995.84	4,659,994.87		4,659,994.87	33
34	3,471,287.78			-	8,248.69	3,479,536.47		3,479,536.47	34
35	9,624,025.03			-	4,728.10	9,628,753.13		9,628,753.13	35
36	1,380,174.36			-	2,072.56	1,382,246.92		1,382,246.92	36
37	12,239,222.27			-	38,885.25	12,278,107.52		12,278,107.52	37
38	3,051,496.33			-	2,680.63	3,054,176.96		3,054,176.96	38
39	5,534,802.33			-	515.32	5,535,317.65		5,535,317.65	39
40	216,338.36			-	151.18	216,489.54		216,489.54	40
41	8,824,270.65			-	35,820.10	8,860,090.75		8,860,090.75	41
42	1,659,505.76			-	4,950.57	1,664,456.33		1,664,456.33	42
43	5,997,424.27			-	8,950.67	6,006,374.94		6,006,374.94	43
44	2,976,293.17			1,066.47	-	2,975,226.70		2,975,226.70	44
45	135,815.62			-	77.41	135,893.03		135,893.03	45
46	1,017,230.72			-	3,505.06	1,020,735.78		1,020,735.78	46
47	9,444,241.58			-	15,051.11	9,459,292.69		9,459,292.69	47
48	3,126,191.47			-	7,581.50	3,133,772.97		3,133,772.97	48
49	8,302,645.84			-	11,516.28	8,314,162.12		8,314,162.12	49
50	1,393,652.37			-	5,138.43	1,398,790.80		1,398,790.80	50
51	3,319,554.70			-	8,491.67	3,328,046.37		3,328,046.37	51
52	15,005,701.43			-	9,700.42	15,015,401.85		15,015,401.85	52
53	3,266,102.25			-	2,407.55	3,268,509.80		3,268,509.80	53
	302,459,951.75	-	-	376,959.32	392,007.57	302,475,000.00		302,475,000.00	

APPORTIONMENT OF TAXES

Section 12B												Section 12C Local Taxes To Be Raised For						Section 12D			
12B (a) County Library Tax	12B (b) County Health Tax R.S.26:3A2-19	12B (c) County Open Space Tax	12C I District School Purposes			12C II			Total Tax Levy On Which Tax Rate is Computed (12AV+B(a)+B(b)+B(c)+CI(a)+CI(b)+CI(c)+CII(a)+CII(b)+CII(c))												
			12C I (a) District School Adjusted for BPP	12C I (b) Regional, Consolidated And Joint School Adjusted for BPP	12C I (c) As Required By Local Municipal Budget	12C II (a) Local Municipal Budget Adjusted for BPP	12C II (b) Local Municipal Open Space	12C II (c) Local Municipal Library													
1	-	109,903.88	313,305.91	-	R	34,966,406.00	-	10,868,199.14	-	692,235.40	52,403,641.68	1									
2	102,039.16	-	85,094.58	189,073.00	-	-	-	2,311,136.36	-	-	4,168,442.42	2									
3	37,854.19	11,111.96	31,679.52	-	R	3,592,962.00	-	1,523,056.60	86,426.96	-	5,834,564.84	3									
4	-	75,672.28	215,645.43	6,953,839.00	-	-	-	16,221,681.08	-	466,772.00	27,687,603.16	4									
5	139,372.81	40,918.26	116,619.23	4,826,344.00	R	4,056,243.00	-	5,395,169.06	63,604.27	-	16,668,264.98	5									
6	-	51,947.29	148,012.50	3,691,549.00	-	-	-	3,557,124.38	-	325,351.00	10,350,884.61	6									
7	-	81,046.96	231,027.45	8,518,434.00	-	-	-	6,692,786.87	-	507,528.74	20,052,675.19	7									
8	-	60,056.57	171,210.22	5,887,771.00	-	-	-	6,544,606.91	-	377,733.26	16,021,570.58	8									
9	251,175.86	-	210,266.02	13,258,047.00	-	-	-	6,447,470.11	-	-	23,828,937.75	9									
10	546,110.17	-	456,932.56	22,108,859.00	R	13,121,416.00	-	7,208,073.48	359,793.00	-	51,756,674.27	10									
11	373,743.04	-	312,658.71	1,967,702.00	-	-	-	5,838,223.50	-	-	13,934,158.73	11									
12	352,096.03	103,227.49	294,482.42	15,897,138.00	R	8,487,748.00	-	17,129,572.00	-	-	47,386,939.34	12									
13	40,876.01	11,969.39	34,167.25	2,195,020.00	R	914,651.00	-	1,493,126.07	-	-	5,284,158.20	13									
14	288,611.62	-	241,487.15	14,293,620.00	R	5,348,448.00	-	6,365,899.62	-	-	30,741,531.16	14									
15	26,484.43	7,776.67	22,164.73	1,837,045.00	R	502,249.00	-	371,378.14	-	-	3,152,981.67	15									
16	-	-	145,646.20	11,287,880.00	R	3,285,122.00	-	9,705,784.46	-	328,768.00	27,287,503.21	16									
17	1,185,081.19	-	991,483.98	66,620,889.00	R	29,024,615.00	-	20,892,857.95	1,808,280.18	-	137,780,273.70	17									
18	421,125.94	123,620.84	352,337.10	37,821,423.00	-	-	-	13,923,000.00	230,888.33	-	59,005,540.96	18									
19	109,276.29	-	91,414.35	3,335,949.00	R	3,734,294.00	-	7,525,868.51	29,379.15	-	16,417,590.39	19									
20	757,892.57	222,475.21	634,102.16	54,691,561.00	-	-	-	14,527,675.55	1,036,624.93	-	82,908,045.92	20									
21	1,194,082.49	350,547.35	999,052.52	75,427,623.00	R	27,539,549.00	-	25,409,000.00	1,273,087.94	-	149,581,493.53	21									
22	41,649.64	-	34,848.96	846,079.00	-	-	-	1,870,550.31	-	-	3,399,691.66	22									
23	92,577.46	27,210.61	77,449.99	4,916,976.00	-	-	-	10,517,879.21	-	-	16,980,250.08	23									
24	-	36,008.56	102,622.94	9,332,171.00	-	-	-	5,987,577.85	170,646.00	226,712.00	17,642,439.75	24									
25	302,646.46	-	253,237.93	13,047,024.00	R	7,161,808.00	-	6,991,038.30	163,398.34	-	32,327,207.40	25									
26	26,697.70	-	22,328.94	-	J	2,148,418.00	-	586,747.90	7,710.00	-	3,180,471.13	26									
27	-	-	683,448.15	39,264,076.00	-	-	-	37,183,112.01	-	1,510,809.29	90,538,567.08	27									
28	1,151,067.18	-	963,099.20	58,772,613.00	R	26,061,624.00	-	21,294,001.73	1,262,747.66	-	126,269,248.58	28									
29	357,674.47	105,004.67	299,285.90	14,819,969.00	-	-	-	6,481,042.88	98,401.34	-	27,371,363.76	29									
30	1,326,399.69	389,448.97	1,109,947.30	75,124,406.00	R	31,517,589.00	-	26,270,824.85	713,241.41	-	155,772,556.15	30									
31	-	53,789.33	153,304.32	-	R	16,528,468.00	-	8,139,389.40	-	338,760.00	27,882,334.13	31									
32	-	-	1,557,211.96	139,618,772.00	-	-	-	47,664,804.49	2,079,160.61	3,451,257.00	221,475,300.60	32									
33	319,960.50	93,923.07	267,720.50	30,880,311.00	-	-	-	2,590,456.72	1,110,001.51	-	39,922,368.17	33									
34	238,860.80	-	199,889.35	4,672,380.00	R	4,097,954.00	-	4,442,199.00	-	-	17,130,819.62	34									
35	-	194,067.00	553,137.23	36,756,362.00	-	-	-	27,773,513.58	-	1,219,019.00	76,124,851.94	35									
36	94,900.63	27,858.41	79,407.08	6,751,550.00	-	-	-	5,138,269.15	-	-	13,474,232.19	36									
37	842,834.17	-	705,283.10	-	J	61,549,334.00	-	20,823,732.51	-	-	96,199,291.30	37									
38	209,690.98	61,557.42	175,462.66	8,857,202.00	R	4,105,143.00	-	5,608,707.00	208,015.40	-	22,279,955.42	38									
39	-	-	317,966.91	16,545,017.00	R	9,249,069.00	-	11,438,971.00	-	689,361.32	43,775,702.88	39									
40	14,863.99	4,363.25	12,437.45	1,577,451.00	-	-	-	621,350.46	-	-	2,446,955.69	40									
41	608,172.74	-	508,862.84	15,467,271.00	R	12,681,878.00	-	11,277,086.38	-	-	49,403,361.71	41									
42	114,256.79	-	95,605.67	849,456.00	R	2,124,346.00	-	4,072,171.00	-	-	8,920,291.79	42									
43	412,355.46	-	345,057.59	4,424,826.00	-	-	-	5,042,520.74	-	-	16,231,134.73	43									
44	204,291.14	-	170,934.92	7,649,492.00	R	5,339,616.00	-	7,137,179.20	107,445.60	-	23,584,185.56	44									
45	9,330.46	2,738.91	7,807.21	333,278.00	R	308,552.00	-	769,262.40	-	-	1,566,862.01	45									
46	70,075.30	20,569.99	58,630.40	2,686,162.00	-	-	-	2,731,307.12	-	-	6,587,480.59	46									
47	-	-	543,408.13	6,449,464.00	-	-	-	6,441,260.64	-	1,181,932.08	24,075,357.54	47									
48	215,143.77	-	180,037.55	8,425,098.00	-	-	-	4,491,476.39	120,579.00	-	16,566,107.68	48									
49	570,854.47	-	477,630.10	23,076,751.00	R	12,744,100.00	-	14,694,979.34	670,737.00	-	60,549,214.03	49									
50	96,021.05	28,185.66	80,354.83	6,184,946.00	-	-	-	6,319,080.87	-	-	14,107,379.21	50									
51	228,475.93	-	191,198.92	-	R	21,601,096.00	-	2,733,530.98	731,128.00	-	28,813,476.20	51									
52	1,030,956.80	-	862,624.07	64,266,723.00	-	-	-	26,647,034.76	-	-	107,822,740.48	52									
53	224,420.62	-	187,774.17	9,773,023.00	R	4,855,829.00	-	8,049,000.00	-	-	26,358,556.59	53									
14,630,000.00												2,295,000.00	17,376,806.26	962,178,615.00	356,648,527.00	-	541,781,747.96	12,331,296.63	11,316,239.09	2,221,033,231.94	

"E" Denotes Regional Elementary School
 "R" Denotes Regional School
 "J" Denotes Joint School

13								
REAL PROPERTY EXEMPT FROM TAXATION								
	13 (a)	13 (b)	13 (c)	13 (d)	13 (e)	13 (f)	13 (g)	
	Public School Property (Property Class 15A)	Other School Property (Property Class 15B)	Public Property (Property Class 15C)	Church and Charitable Property (Property Class 15D)	Cemeteries and Graveyards (Property Class 15E)	Other Exemptions Not Included in Foregoing Classifications (Property Class 15F)	Total Amount of Real Property Exempt From Taxation (a+b+c+d+e+f)	
1	68,490,300	-	42,198,500	30,364,400	1,308,100	38,078,400	180,439,700	1
2	-	-	24,767,300	1,175,100	-	677,100	26,619,500	2
3	26,448,200	-	3,748,600	7,850,100	1,106,000	1,274,600	40,427,500	3
4	74,260,400	9,747,700	200,281,600	54,655,000	-	232,786,900	571,731,600	4
5	4,046,200	-	42,344,000	13,281,500	-	6,877,100	66,548,800	5
6	3,700,600	-	20,202,000	5,839,000	-	6,220,600	35,962,200	6
7	5,735,300	-	88,419,800	17,029,300	-	4,074,900	115,259,300	7
8	4,778,500	-	32,527,500	16,916,900	-	2,694,200	56,917,100	8
9	9,520,700	-	20,970,100	1,391,400	3,876,300	1,447,700	37,206,200	9
10	69,329,600	-	98,717,600	10,818,100	1,634,900	153,741,300	334,241,500	10
11	10,963,300	-	109,613,800	20,589,200	-	3,739,200	144,905,500	11
12	19,204,800	6,464,700	55,276,500	19,714,100	2,356,900	293,731,700	396,748,700	12
13	6,055,000	-	7,780,600	6,014,200	106,600	1,385,700	21,342,100	13
14	12,472,900	1,753,800	39,166,400	12,270,000	-	4,258,300	69,921,400	14
15	3,610,000	-	3,306,700	3,691,300	-	283,400	10,891,400	15
16	42,875,300	6,001,200	90,425,400	32,194,300	974,700	33,196,700	205,667,600	16
17	114,865,000	11,938,200	453,100,400	24,078,000	14,571,000	142,992,600	761,545,200	17
18	56,029,200	7,688,200	96,889,800	6,697,800	4,523,100	30,695,800	202,523,900	18
19	20,019,900	-	10,665,600	5,940,900	69,800	25,480,100	62,176,300	19
20	54,321,300	7,775,700	254,239,200	109,154,600	8,078,100	10,968,100	444,537,000	20
21	111,955,500	7,463,200	267,513,500	41,983,900	874,600	95,865,100	525,655,800	21
22	-	4,200	3,252,800	-	-	2,481,200	5,738,200	22
23	16,140,100	-	14,018,800	9,999,400	186,400	34,487,400	74,832,100	23
24	22,214,000	3,718,100	17,472,200	51,106,300	7,472,800	32,088,500	134,071,900	24
25	55,622,600	-	25,259,300	8,460,000	2,979,100	8,238,100	100,559,100	25
26	-	-	2,238,300	-	-	-	2,238,300	26
27	138,082,400	19,700,800	232,340,600	132,433,600	-	267,790,200	790,347,600	27
28	109,648,000	-	123,584,100	23,213,700	3,689,000	49,311,700	309,446,500	28
29	25,679,800	5,501,400	67,133,100	14,623,900	2,658,300	21,331,900	136,928,400	29
30	96,327,400	7,414,900	125,098,200	51,695,900	14,113,700	51,080,400	345,730,500	30
31	4,804,300	-	31,476,700	17,765,500	2,991,900	16,448,100	73,486,500	31
32	258,532,800	45,203,200	585,804,300	116,032,200	39,017,800	82,301,000	1,126,891,300	32
33	44,441,400	-	76,547,000	7,341,900	1,653,700	10,976,100	140,960,100	33
34	7,555,000	-	25,715,700	3,793,500	-	17,931,600	54,995,800	34
35	121,428,200	12,913,300	94,835,800	62,145,900	7,095,100	229,494,600	527,912,900	35
36	6,457,300	-	16,189,000	1,439,600	36,000	2,936,800	27,058,700	36
37	71,761,000	19,200,500	166,599,900	66,005,000	574,900	11,377,900	335,519,200	37
38	11,594,800	-	105,786,900	1,212,000	9,520,300	254,297,700	382,411,700	38
39	35,034,100	-	72,628,700	188,674,400	-	83,518,700	379,855,900	39
40	1,285,300	-	7,684,000	648,200	224,800	-	9,842,300	40
41	57,175,600	37,243,900	61,978,900	12,895,400	357,500	6,882,100	176,533,400	41
42	-	-	37,083,400	1,642,400	-	1,692,000	40,417,800	42
43	8,863,200	-	352,479,000	10,721,600	-	839,300	372,903,100	43
44	7,340,700	1,302,200	20,993,200	10,969,500	-	21,453,800	62,059,400	44
45	-	-	1,896,700	-	-	-	1,896,700	45
46	-	2,931,900	4,642,100	1,450,800	-	880,600	9,905,400	46
47	23,222,300	26,277,000	246,358,700	13,688,300	-	7,162,300	316,708,600	47
48	8,618,600	-	20,861,700	2,912,100	1,103,100	3,315,300	36,810,800	48
49	62,212,500	37,649,600	599,677,100	28,729,000	7,883,300	91,404,900	827,556,400	49
50	11,874,200	-	34,692,400	5,383,800	-	3,523,400	55,473,800	50
51	51,289,700	-	126,981,800	5,393,100	909,500	4,504,100	189,078,200	51
52	86,391,000	14,269,400	342,665,200	32,010,900	18,719,000	57,600,900	551,656,400	52
53	30,244,200	148,859,400	24,278,100	18,215,200	10,728,900	18,757,900	251,083,700	53
	2,092,522,500	441,022,500	5,630,408,600	1,342,252,200	171,395,200	2,484,578,000	12,162,179,000	

14				15		MONMOUTH COUNTY BOARD OF TAXATION 2016 ABSTRACT OF RATABLES Taxing District	
AMOUNT OF MISCELLANEOUS REVENUES FOR THE SUPPORT OF THE LOCAL MUNICIPAL BUDGET				DEDUCTIONS ALLOWED (C. 73, L. 1976)			
14 (a)	14 (b)	14 (c)	14 (d)	15 (a)	15 (b)		
Surplus Revenues Apportioned	Receipts From Revenues Anticipated	Receipts From Delinquent Tax and Liens	Total of Miscellaneous Revenues (14a+14b+14c)	Full Estimated Amount of Senior Citizen, Totally Disabled and Surviving Spouse Deductions Allowed (C. 129, L. 1976)	Veterans Deductions		
1	900,000.00	5,403,597.89	730,682.00	7,034,279.89	33,750	108,000	01 ABERDEEN
2	596,600.00	2,098,602.29	23,000.00	2,718,202.29	250	3,500	02 ALLENHURST
3	302,000.00	445,809.40	90,000.00	837,809.40	1,750	12,500	03 ALLENTOWN
4	2,541,637.69	22,990,944.28	50,000.00	25,582,581.97	10,750	15,000	04 ASBURY PARK
5	595,000.00	1,696,648.45	138,975.91	2,430,624.36	4,750	32,750	05 ATLANTIC HIGHLANDS
6	494,000.00	776,705.17	149,000.00	1,419,705.17	1,250	16,250	06 AVON-BY-THE-SEA
7	1,297,816.12	6,110,981.50	575,000.00	7,983,797.62	8,750	31,500	07 BELMAR
8	785,870.92	1,475,074.17	169,000.00	2,429,945.09	3,250	26,000	08 BRADLEY BEACH
9	1,300,000.00	632,321.65	310,000.00	2,242,321.65	3,500	43,250	09 BRIELLE
10	1,126,000.00	2,633,578.19	423,000.00	4,182,578.19	3,750	46,750	10 COLTS NECK
11	820,000.00	3,386,615.36	250,000.00	4,456,615.36	1,500	7,500	11 DEAL
12	2,650,000.00	4,203,965.00	563,515.00	7,417,480.00	8,500	71,750	12 EATONTOWN
13	258,000.00	605,907.55	-	863,907.55	1,500	5,750	13 ENGLISHTOWN
14	800,000.00	1,845,913.63	360,000.00	3,005,913.63	2,750	29,750	14 FAIR HAVEN
15	206,000.00	212,458.00	50,000.00	468,458.00	750	8,250	15 FARMINGDALE
16	1,425,244.00	3,701,766.13	520,000.00	5,647,010.13	11,750	44,500	16 FREEHOLD BORO
17	5,076,000.00	12,857,310.09	1,310,000.00	19,243,310.09	44,250	185,750	17 FREEHOLD TWP
18	2,838,901.87	3,877,847.89	550,000.00	7,266,749.76	36,500	160,000	18 HAZLET
19	1,500,000.00	2,094,206.68	650,000.00	4,244,206.68	11,000	28,500	19 HIGHLANDS
20	2,710,000.00	4,055,530.87	575,000.00	7,340,530.87	9,500	78,250	20 HOLMDEL
21	3,302,212.00	15,923,970.00	2,300,000.00	21,526,182.00	58,250	282,000	21 HOWELL
22	226,740.00	187,467.53	18,966.00	433,173.53	250	10,500	22 INTERLAKEN
23	2,300,000.00	5,425,314.64	700,000.00	8,425,314.64	18,500	46,000	23 KEANSBURG
24	396,000.00	2,012,296.32	620,000.00	3,028,296.32	11,000	32,250	24 KEYPORT
25	2,010,000.00	1,198,575.58	196,646.42	3,405,222.00	500	49,250	25 LITTLE SILVER
26	216,000.00	746,689.16	75,000.00	1,037,689.16	-	2,250	26 LOCH ARBOUR
27	2,900,000.00	12,510,822.98	1,650,000.00	17,060,822.98	30,000	101,500	27 LONG BRANCH
28	3,825,000.00	6,987,757.82	675,000.00	11,487,757.82	45,250	174,250	28 MANALAPAN
29	1,150,000.00	1,859,510.10	400,000.00	3,409,510.10	4,000	59,500	29 MANASQUAN
30	4,200,000.00	5,350,976.64	813,000.00	10,363,976.64	32,000	186,000	30 MARLBORO
31	180,000.00	2,789,726.88	-	2,969,726.88	8,250	43,750	31 MATAWAN
32	5,932,000.00	13,254,379.41	25,000.00	19,211,379.41	47,750	501,250	32 MIDDLETOWN
33	891,893.04	2,434,630.06	496,261.24	3,822,784.34	4,000	49,250	33 MILLSTONE
34	615,000.00	2,111,627.00	209,000.00	2,935,627.00	1,500	25,750	34 MONMOUTH BEACH
35	2,400,000.00	10,558,881.98	1,136,896.94	14,095,778.92	54,750	186,750	35 NEPTUNE TWP
36	400,000.00	1,334,326.90	540,000.00	2,274,326.90	8,500	44,250	36 NEPTUNE CITY
37	6,475,000.00	6,906,002.44	1,000,000.00	14,381,002.44	15,500	187,500	37 OCEAN TWP
38	746,000.00	1,351,919.41	246,812.85	2,344,732.26	5,750	49,000	38 OCEANPORT
39	2,035,000.00	7,506,474.48	670,000.00	10,211,474.48	11,750	45,250	39 RED BANK
40	391,000.00	108,849.00	45,000.00	544,849.00	-	4,000	40 ROOSEVELT
41	2,380,000.00	3,590,729.91	400,000.00	6,370,729.91	1,500	32,250	41 RUMSON
42	598,760.68	1,238,602.32	202,283.00	2,039,646.00	1,000	11,750	42 SEA BRIGHT
43	655,000.00	518,540.00	130,000.00	1,303,540.00	500	19,750	43 SEA GIRT
44	840,000.00	1,188,693.03	170,000.00	2,198,693.03	500	30,000	44 SHREWSBURY BORO
45	50,000.00	96,228.00	3,129.00	149,357.00	2,500	2,500	45 SHREWSBURY TWP
46	244,000.00	1,058,158.15	105,000.00	1,407,158.15	1,750	10,000	46 LAKE COMO
47	1,900,000.00	1,367,093.84	400,000.00	3,667,093.84	500	30,500	47 SPRING LAKE
48	385,000.00	1,058,143.97	240,000.00	1,683,143.97	5,500	53,750	48 SPRING LAKE HGTS
49	3,525,000.00	5,740,590.88	600,000.00	9,865,590.88	19,500	91,750	49 TINTON FALLS
50	631,000.00	2,619,198.29	275,000.00	3,525,198.29	12,750	42,750	50 UNION BEACH
51	1,105,000.00	1,161,469.02	450,000.00	2,716,469.02	2,750	50,000	51 UPPER FREEHOLD
52	3,341,183.62	7,927,735.44	1,700,000.00	12,968,919.06	17,000	208,750	52 WALL TWP
53	935,000.00	1,706,403.57	381,179.38	3,022,582.95	3,500	53,250	53 WEST LONG BRANCH
	85,404,860	210,937,569	24,361,348	320,703,777	626,500	3,672,750	

ADDENDUM TO 2016 ABSTRACT OF RATABLES FOR MONMOUTH COUNTY

TOTAL TAXABLE VALUE OF PARTIAL EXEMPTIONS AND ABATEMENTS (COL. 3)

Taxing District	1	2	3	4	5	6	7	8	
	AIR / WATER POLLUTION CONTROL R.S. 54:4-3.56	AUTOMATIC FIRE SUPPRESSION SYSTEMS R.S. 54:4-3.13	FALLOUT SHELTER R.S. 54:4-3.48	WATER/ SEWAGE FACILITY R.S. 54:4-3.59	URBAN ENTERPRISE ZONE R.S. 54:4-3.139	CHAPTER 104 P.L. 1977 (Residential and Industrial) Only to be used until year 2000 (Repealed) R.S.54:4-3.72	CHAPTER 233 P.L. 1979 (MULTIPLE DWELLING) Only to be used until year 2000 (Repealed) R.S.54:4-3.121	CHAPTER 12 P.L. 1977 (Residential and Industrial) Only to be used until year 2000 (Repealed) R.S. 54:4-3.95	
01 ABERDEEN	-	28,300	-	-	-	-	-	-	1
02 ALLENHURST	-	-	-	-	-	-	-	-	2
03 ALLENTOWN	-	-	-	-	-	-	-	-	3
04 ASBURY PARK	-	-	-	-	-	-	-	-	4
05 ATLANTIC HIGHLANDS	-	-	-	-	-	-	-	-	5
06 AVON-BY-THE-SEA	-	-	-	-	-	-	-	-	6
07 BELMAR	-	-	-	-	-	-	-	-	7
08 BRADLEY BEACH	-	-	-	-	-	-	-	-	8
09 BRIELLE	-	-	-	-	-	-	-	-	9
10 COLTS NECK	-	-	-	-	-	-	-	-	10
11 DEAL	-	-	-	-	-	-	-	-	11
12 EATONTOWN	-	236,000	-	-	-	-	-	-	12
13 ENGLISHTOWN	-	-	-	-	-	-	-	-	13
14 FAIR HAVEN	-	-	-	-	-	-	-	-	14
15 FARMINGDALE	-	-	-	-	-	-	-	-	15
16 FREEHOLD BORO	-	-	-	-	-	-	-	-	16
17 FREEHOLD TWP	-	41,400	-	-	-	-	-	-	17
18 HAZLET	-	-	-	-	-	-	-	-	18
19 HIGHLANDS	-	-	-	-	-	-	-	-	19
20 HOLMDEL	-	-	-	-	-	-	-	-	20
21 HOWELL	-	-	-	-	-	-	-	-	21
22 INTERLAKEN	-	-	-	-	-	-	-	-	22
23 KEANSBURG	-	-	-	-	-	-	-	-	23
24 KEYPORT	-	-	-	-	-	-	-	-	24
25 LITTLE SILVER	-	-	-	-	-	-	-	-	25
26 LOCH ARBOUR	-	-	-	-	-	-	-	-	26
27 LONG BRANCH	-	-	-	-	-	-	-	-	27
28 MANALAPAN	-	-	-	-	-	-	-	-	28
29 MANASQUAN	-	-	-	-	-	-	-	-	29
30 MARLBORO	-	-	-	-	-	-	-	-	30
31 MATAWAN	-	-	-	-	-	-	-	-	31
32 MIDDLETOWN	-	1,820,200	-	2,102,400	-	-	-	-	32
33 MILLSTONE	-	-	-	-	-	-	-	-	33
34 MONMOUTH BEACH	-	-	-	-	-	-	-	-	34
35 NEPTUNE TWP	-	-	-	-	-	-	-	-	35
36 NEPTUNE CITY	-	-	-	-	-	-	-	-	36
37 OCEAN TWP	-	-	-	-	-	-	-	-	37
38 OCEANPORT	-	-	-	-	-	-	-	-	38
39 RED BANK	-	-	-	-	-	-	-	-	39
40 ROOSEVELT	-	-	-	-	-	-	-	-	40
41 RUMSON	-	-	-	-	-	-	-	-	41
42 SEA BRIGHT	-	-	-	-	-	-	-	-	42
43 SEA GIRT	-	-	-	-	-	-	-	-	43
44 SHREWSBURY BORO	-	-	-	-	-	-	-	-	44
45 SHREWSBURY TWP	-	-	-	-	-	-	-	-	45
46 LAKE COMO	-	-	-	-	-	-	-	-	46
47 SPRING LAKE	-	-	-	-	-	-	-	-	47
48 SPRING LAKE HGTS	-	-	-	-	-	-	-	-	48
49 TINTON FALLS	-	-	-	-	-	-	-	-	49
50 UNION BEACH	-	-	-	-	-	-	-	-	50
51 UPPER FREEHOLD	-	-	-	-	-	-	-	-	51
52 WALL TWP	-	100,000	-	-	-	-	-	-	52
53 WEST LONG BRANCH	-	-	-	-	-	-	-	-	53
	-	2,225,900	-	2,102,400	-	-	-	-	

ADDENDUM TO 2016 ABSTRACT OF RATABLES FOR MONMOUTH COUNTY

TOTAL TAXABLE VALUE OF PARTIAL EXEMPTIONS AND ABATEMENTS (COL. 3)

	9	10	11	12	13	14	15	16	
	DWELLING ABATEMENT Chapter 441 P.L. 1991 R.S.40A:21-5	DWELLING EXEMPTION Chapter 441 P.L. 1991 R.S.40A:21-5	NEW DWELL /CONVERSION ABATEMENT Chapter 441 P.L. 1991 R.S.40A:21-5	NEW DWELL /CONVERSION EXEMPTION Chapter 441 P.L. 1991 R.S.40A:21-5	MULTI DWELL /CONVERSION ABATEMENT Chapter 441 P.L. 1991 R.S.40A:21-6	MULTI DWELL /CONVERSION EXEMPTION Chapter 441 P.L. 1991 R.S.40A:21-6	COMMERCIAL / INDUSTRIAL EXEMPTION Chapter 441 P.L. 1991 R.S.40A:21-7	TOTAL ASSESSED VALUE AS REFLECTED IN COLUMN 3 OF THE ABSTRACT OF RATABLES	Taxing District
1	-	-	-	-	-	-	-	28,300	01 ABERDEEN
2	-	-	-	-	-	-	-	-	02 ALLENHURST
3	-	-	-	-	-	-	-	-	03 ALLENTOWN
4	-	68,400	6,522,400	-	-	-	1,168,800	7,759,600	04 ASBURY PARK
5	863,600	-	-	821,400	-	-	62,600	1,747,600	05 ATLANTIC HIGHLANDS
6	-	-	-	-	-	-	-	-	06 AVON-BY-THE-SEA
7	-	865,500	-	-	-	-	-	865,500	07 BELMAR
8	-	-	-	-	-	-	-	-	08 BRADLEY BEACH
9	-	-	-	-	-	-	-	-	09 BRIELLE
10	-	-	-	-	-	-	-	-	10 COLTS NECK
11	-	-	-	-	-	-	-	-	11 DEAL
12	-	327,300	-	-	-	-	-	563,300	12 EATONTOWN
13	-	-	-	-	-	-	-	-	13 ENGLISHTOWN
14	-	-	-	-	-	-	-	-	14 FAIR HAVEN
15	-	-	-	-	-	-	-	-	15 FARMINGDALE
16	615,800	-	-	-	-	-	513,000	1,128,800	16 FREEHOLD BORO
17	-	3,571,200	-	-	-	-	-	3,612,600	17 FREEHOLD TWP
18	-	113,100	-	-	-	-	-	113,100	18 HAZLET
19	-	60,000	-	-	-	-	-	60,000	19 HIGHLANDS
20	-	-	-	-	-	-	-	-	20 HOLMDEL
21	-	-	-	-	-	-	-	-	21 HOWELL
22	-	-	-	-	-	-	-	-	22 INTERLAKEN
23	-	-	-	-	-	-	-	-	23 KEANSBURG
24	-	96,500	-	-	-	-	-	96,500	24 KEYPORT
25	-	-	-	-	-	-	-	-	25 LITTLE SILVER
26	-	-	-	-	-	-	-	-	26 LOCH ARBOUR
27	-	-	1,015,000	-	-	-	-	1,015,000	27 LONG BRANCH
28	-	-	-	-	-	-	-	-	28 MANALAPAN
29	-	-	-	-	-	-	-	-	29 MANASQUAN
30	-	-	-	-	-	-	-	-	30 MARLBORO
31	-	185,100	-	-	-	-	-	185,100	31 MATAWAN
32	-	129,800	-	-	-	-	-	4,052,400	32 MIDDLETOWN
33	-	-	-	-	-	-	-	-	33 MILLSTONE
34	-	-	-	-	-	-	-	-	34 MONMOUTH BEACH
35	-	-	-	-	-	-	1,229,900	1,229,900	35 NEPTUNE TWP
36	-	-	3,448,000	-	-	-	-	3,448,000	36 NEPTUNE CITY
37	-	-	-	-	-	-	-	-	37 OCEAN TWP
38	-	-	-	-	-	-	-	-	38 OCEANPORT
39	-	-	-	-	-	-	-	-	39 RED BANK
40	-	-	-	-	-	-	-	-	40 ROOSEVELT
41	-	-	-	-	-	-	-	-	41 RUMSON
42	-	-	-	-	-	-	-	-	42 SEA BRIGHT
43	-	-	-	-	-	-	-	-	43 SEA GIRT
44	-	-	-	-	-	-	-	-	44 SHREWSBURY BORO
45	-	-	-	-	-	-	-	-	45 SHREWSBURY TWP
46	-	-	-	-	-	-	-	-	46 LAKE COMO
47	-	-	-	-	-	-	-	-	47 SPRING LAKE
48	-	-	-	-	-	-	-	-	48 SPRING LAKE HGTS
49	-	-	-	-	-	-	-	-	49 TINTON FALLS
50	-	13,800	-	-	-	-	-	13,800	50 UNION BEACH
51	-	-	-	-	-	-	-	-	51 UPPER FREEHOLD
52	-	80,800	-	-	-	-	201,000	381,800	52 WALL TWP
53	-	-	-	-	-	-	-	-	53 WEST LONG BRANCH

1,479,400	5,511,500	10,985,400	821,400	-	-	3,175,300	26,301,300
Total must match Col 3 of Abstract							

ADDENDUM TO 2016 ABSTRACT OF RATABLES FOR MONMOUTH COUNTY

EQUALIZED VALUE BASED ON IN LIEU OF TAXES COL.10(A) AND 10 (B)


	1	2	3	4	5
Taxing District	C. 12 PL 1977 IN LIEU OF TAX	NJ HOUSING FINANCE AGENCY	URBAN RENEWAL	C. 441 PL 1991 SHORT TERM IN LIEU OF TAX AGREEMENTS	TOTAL VALUE
					(Col. 1 + 2 + 3 + 4)
01 ABERDEEN	-	-	-	-	-
02 ALLENHURST	-	-	-	-	-
03 ALLENTOWN	-	-	-	-	-
04 ASBURY PARK	-	-	-	-	-
05 ATLANTIC HIGHLANDS	-	-	-	-	-
06 AVON-BY-THE-SEA	-	-	-	-	-
07 BELMAR	-	-	-	-	-
08 BRADLEY BEACH	-	-	-	-	-
09 BRIELLE	-	-	-	-	-
10 COLTS NECK	-	-	-	-	-
11 DEAL	-	-	-	-	-
12 EATONTOWN	-	-	-	-	-
13 ENGLISH TOWN	-	-	-	-	-
14 FAIR HAVEN	-	-	-	-	-
15 FARMINGDALE	-	-	-	-	-
16 FREEHOLD BORO	-	-	-	-	-
17 FREEHOLD TWP	-	-	-	-	-
18 HAZLET	-	-	-	-	-
19 HIGHLANDS	-	-	-	-	-
20 HOLMDEL	-	-	-	-	-
21 HOWELL	-	-	-	-	-
22 INTERLAKEN	-	-	-	-	-
23 KEANSBURG	-	-	-	-	-
24 KEYPORT	-	-	-	-	-
25 LITTLE SILVER	-	-	-	-	-
26 LOCH ARBOUR	-	-	-	-	-
27 LONG BRANCH	-	-	-	1,075,902	1,075,902
28 MANALAPAN	-	-	-	-	-
29 MANASQUAN	-	-	-	-	-
30 MARLBORO	-	-	-	-	-
31 MATAWAN	-	-	-	-	-
32 MIDDLETOWN	-	-	-	-	-
33 MILLSTONE	-	-	-	-	-
34 MONMOUTH BEACH	-	-	-	-	-
35 NEPTUNE TWP	-	-	-	698,618	698,618
36 NEPTUNE CITY	-	-	-	3,448,000	3,448,000
37 OCEAN TWP	-	-	-	-	-
38 OCEANPORT	-	-	-	-	-
39 RED BANK	-	-	-	-	-
40 ROOSEVELT	-	-	-	-	-
41 RUMSON	-	-	-	-	-
42 SEA BRIGHT	-	-	-	-	-
43 SEA GIRT	-	-	-	-	-
44 SHREWSBURY BORO	-	-	-	-	-
45 SHREWSBURY TWP	-	-	-	-	-
46 LAKE COMO	-	-	-	-	-
47 SPRING LAKE	-	-	-	-	-
48 SPRING LAKE HGTS	-	-	-	-	-
49 TINTON FALLS	-	-	-	-	-
50 UNION BEACH	-	-	-	-	-
51 UPPER FREEHOLD	-	-	-	-	-
52 WALL TWP	-	-	-	62,171	62,171
53 WEST LONG BRANCH	-	-	-	-	-

\$	-	\$	-	\$	-	\$	5,284,692	5,284,692
----	---	----	---	----	---	----	-----------	-----------

Total Must match Col 5 of Equalization Table

STATE CERTIFICATION OF MUNICIPAL BUDGET 2016 - DCA

STATE AID - BUSINESS PERSONAL PROPERTY TAX (BPP) DEPRECIATION ADJUSTMENT

	School Tax Required by School Budget (Type 1 District)	District School Required by Municipal Budget	Local Municipal Purposes	Extra- Ordinary Aid & State Aid	Bus. Pers. Prop. Tax Depreciation Adjustment Due Municipality	PFRS Savings Police & Firemans Retirement Due Municipality	Adjusted Local Municipal Purposes Total Levy	Bus. Pers. Prop. Tax Due Local School	Bus. Pers. Prop. Tax Due Regional School	Open Space Rec., Farm. Historic Preservation	Local Municipal Library
				Applied to (Col. 12CIIA)				Applied to (Col. 12CIA)	Applied to (Col. 12CIB)		
01 ABERDEEN	-	-	10,868,199.14	-	-	-	10,868,199.14	-	-	-	692,235.40
02 ALLENHURST	-	-	2,311,136.36	-	-	-	2,311,136.36	-	-	-	-
03 ALLENTOWN	-	-	1,523,056.60	-	-	-	1,523,056.60	-	-	86,426.96	-
04 ASBURY PARK	-	-	16,221,681.08	-	-	-	16,221,681.08	77,210	-	-	466,772.00
05 ATLANTIC HIGHLANDS	-	-	5,395,169.06	-	-	-	5,395,169.06	-	-	63,604.27	-
06 AVON-BY-THE-SEA	-	-	3,557,124.38	-	-	-	3,557,124.38	-	-	-	325,351.00
07 BELMAR	-	-	6,692,786.87	-	-	-	6,692,786.87	-	-	-	507,528.74
08 BRADLEY BEACH	-	-	6,544,606.91	-	-	-	6,544,606.91	-	-	-	377,733.26
09 BRIELLE	-	-	6,447,470.11	-	-	-	6,447,470.11	-	-	-	-
10 COLTS NECK	-	-	7,208,073.48	-	-	-	7,208,073.48	-	-	359,793.00	-
11 DEAL	-	-	5,838,223.50	-	-	-	5,838,223.50	-	-	-	-
12 EATONTOWN	-	-	17,129,572.00	-	-	-	17,129,572.00	-	-	-	-
13 ENGLISHTOWN	-	-	1,493,126.07	-	-	-	1,493,126.07	10,573	4,518.00	-	-
14 FAIR HAVEN	-	-	6,365,899.62	-	-	-	6,365,899.62	-	-	-	-
15 FARMINGDALE	-	-	371,378.14	-	-	-	371,378.14	15,188	4,339.00	-	-
16 FREEHOLD BORO	-	-	9,705,784.46	-	-	-	9,705,784.46	70,526	20,162.00	-	328,768.00
17 FREEHOLD TWP	-	-	20,892,857.95	-	-	-	20,892,857.95	633,923	257,539.00	1,808,280.18	-
18 HAZLET	-	-	13,923,000.00	-	-	-	13,923,000.00	-	-	230,888.33	-
19 HIGHLANDS	-	-	7,525,868.51	-	-	-	7,525,868.51	-	-	29,379.15	-
20 HOLMDEL	-	-	14,527,675.55	-	-	-	14,527,675.55	-	-	1,036,624.93	-
21 HOWELL	-	-	25,409,000.00	-	-	-	25,409,000.00	-	-	1,273,087.94	-
22 INTERLAKEN	-	-	1,870,550.31	-	-	-	1,870,550.31	-	-	-	-
23 KEANSBURG	-	-	10,517,879.21	-	-	-	10,517,879.21	-	-	-	-
24 KEYPORT	-	-	5,987,577.85	-	-	-	5,987,577.85	55,086	-	170,646.00	226,712.00
25 LITTLE SILVER	-	-	6,991,038.30	-	-	-	6,991,038.30	-	-	163,398.34	-
26 LOCH ARBOUR	-	-	586,747.90	-	-	-	586,747.90	-	-	7,710.00	-
27 LONG BRANCH	-	-	37,183,112.01	-	-	-	37,183,112.01	-	-	-	1,510,809.29
28 MANALAPAN	-	-	21,294,001.73	-	-	-	21,294,001.73	-	-	1,262,747.66	-
29 MANASQUAN	-	-	6,481,042.88	-	-	-	6,481,042.88	-	-	98,401.34	-
30 MARLBORO	-	-	26,270,824.85	-	-	-	26,270,824.85	-	-	713,241.41	-
31 MATAWAN	-	-	8,139,389.40	-	-	-	8,139,389.40	-	-	-	338,760.00
32 MIDDLETOWN	-	-	47,664,804.49	-	-	-	47,664,804.49	-	-	2,079,160.61	3,451,257.00
33 MILLSTONE	-	-	2,590,456.72	-	-	-	2,590,456.72	-	-	1,110,001.51	-
34 MONMOUTH BEACH	-	-	4,442,199.00	-	-	-	4,442,199.00	-	-	-	-
35 NEPTUNE TWP	-	-	27,773,513.58	-	-	-	27,773,513.58	-	-	-	1,219,019.00
36 NEPTUNE CITY	-	-	5,138,269.15	-	-	-	5,138,269.15	-	-	-	-
37 OCEAN TWP	-	-	20,823,732.51	-	-	-	20,823,732.51	-	-	-	-
38 OCEANPORT	-	-	5,608,707.00	-	-	-	5,608,707.00	-	-	208,015.40	-
39 RED BANK	-	-	11,438,971.00	-	-	-	11,438,971.00	-	-	-	689,361.32
40 ROOSEVELT	-	-	621,350.46	-	-	-	621,350.46	-	-	-	-
41 RUMSON	-	-	11,277,086.38	-	-	-	11,277,086.38	-	-	-	-
42 SEA BRIGHT	-	-	4,072,171.00	-	-	-	4,072,171.00	-	-	-	-
43 SEA GIRT	-	-	5,042,520.74	-	-	-	5,042,520.74	-	-	-	-
44 SHREWSBURY BORO	-	-	7,137,179.20	-	-	-	7,137,179.20	-	-	107,445.60	-
45 SHREWSBURY TWP	-	-	769,262.40	-	-	-	769,262.40	-	-	-	-
46 LAKE COMO	-	-	2,731,307.12	-	-	-	2,731,307.12	-	-	-	-
47 SPRING LAKE	-	-	6,441,260.64	-	-	-	6,441,260.64	-	-	-	1,181,932.08
48 SPRING LAKE HGTS	-	-	4,491,476.39	-	-	-	4,491,476.39	-	-	120,579.00	-
49 TINTON FALLS	-	-	14,694,979.34	-	-	-	14,694,979.34	-	-	670,737.00	-
50 UNION BEACH	-	-	6,319,080.87	-	-	-	6,319,080.87	-	-	-	-
51 UPPER FREEHOLD	-	-	2,733,530.98	-	-	-	2,733,530.98	-	-	731,128.00	-
52 WALL TWP	-	-	26,647,034.76	-	-	-	26,647,034.76	-	-	-	-
53 WEST LONG BRANCH	-	-	8,049,000.00	-	-	-	8,049,000.00	-	-	-	-
	-	-	541,781,748	-	-	-	541,781,748	862,506	286,558	12,331,297	11,316,239

Total Must match Col 12CII(a) of Abstract

2016 ABSTRACT of RATABLES CERTIFICATION

Total County Taxes Apportioned (12 A I)	302,459,951.75
* Adjustments (Net Total 12 A II).....	15,048.25
Net County Taxes Apportioned (12 A III)	302,475,000.00

* Individual Prior-year Overpayments Increase the Total Taxes Apportioned and are returned to the municipality as a Credit.
 * Individual Prior-year Underpayments Decrease the Total Taxes Apportioned and are assigned to the municipality as a debit.


Total Amount of Miscellaneous Revenues	121,525,000.00
(Including Surplus Revenues Appropriated for the support of the County Budget)	


Tax Rate per \$100 of Assessed Valuation	
To be applied to Col. 11 for apportionment of County Taxes	0.261089363
To be applied to Col. 11 for apportionment of County Library Taxes	0.017927181
To be applied to Col. 11 for apportionment of County Health Taxes	0.005262424
To be applied to Col. 11 for apportionment of County Open Space Taxes	0.015000038

The County Percentage Level of Taxable Value of Real Property is 100.%


MONMOUTH COUNTY BOARD OF TAXATION



 COUNTY TAX ADMINISTRATOR


 President


 Vice President







November 22, 2016



I, Craig R. Marshall, CFO and Treasurer of the County of Monmouth, do hereby certify that the above is a true copy of the abstract of ratables and exemptions of the County of Monmouth, State of New Jersey, for the year 2016 as filed in my office by the Monmouth County Board of Taxation.


 Craig R. Marshall, CFO, Monmouth County Treasurer

MONMOUTH COUNTY ASSESSMENT DEMONSTRATION - P.L. 2013 CH. 15

Taxing District	Implementation Schedule Action - Adopted June 19, 2013 - Revisions Based on Activity					
	Prior / Pending Years Revaluation or Reassessment	2014	2015	2016	2017	2018
01 ABERDEEN	91, 93 , 09	20% Inspections	20% + QRA	20% + QRA	20% + QRA	20% + QRA
02 ALLENHURST	89, 94, 98, 02, 07, 15		15 Reval + 20%	20% + QRA	20% + QRA	20% + QRA
03 ALLENTOWN	87, 99 , 11	20% Inspections	20% + QRA	20% + QRA	ADP Opt Out	
04 ASBURY PARK	88, 02, 14	14 Reval + 20%	20% + QRA	20% + QRA	20% + QRA	20% + QRA
05 ATLANTIC HIGHLANDS	90, 96, 04, 18					18 Reval + 20%
06 AVON-BY-THE-SEA	89, 93, 08	20% Inspections	20% + QRA	20% + QRA	ADP Opt Out	
07 BELMAR	89, 93, 03, 17				ADP Opt Out + 17 Reval	
08 BRADLEY BEACH	95, 02, 06, 15		15 Reval + 20%	20% + QRA	20% + QRA	20% + QRA
09 BRIELLE	90, 07, 15		15 Reval + 20%	20% + QRA	20% + QRA	20% + QRA
10 COLTS NECK	88, 95, 10	20% Inspections	20% + QRA	20% + QRA	20% + QRA	20% + QRA
11 DEAL	89, 02 , 09, 12	20% Inspections	20% + QRA	20% + QRA	20% + QRA	20% + QRA
12 EATONTOWN	91, 06, 10, 16			16 Reval + 20%	20% + QRA	20% + QRA
13 ENGLISHTOWN	90, 08	20% Inspections	20% + QRA	20% + QRA	20% + QRA	20% + QRA
14 FAIR HAVEN	93, 96, 03, 14	14 Reval + 20%	20% + QRA	20% + QRA	20% + QRA	20% + QRA
15 FARMINGDALE	91, 05, 15		15 Reval + 20%	20% + QRA	20% + QRA	20% + QRA
16 FREEHOLD BORO	90, 91, 05, 17		Revised Tax Maps		17 Reval + 20%	20% + QRA
17 FREEHOLD TWP	90, 91, 98 , 09, 13	20% Inspections	20% + QRA	20% + QRA	ADP Opt Out + RA	25% + RA
18 HAZLET	94 , 09, 13	20% Inspections	20% + QRA	20% + QRA	20% + QRA	20% + QRA
19 HIGHLANDS	90, 93, 04 , 11	20% Inspections	20% + QRA	20% + QRA	ADP Opt Out	
20 HOLMDEL	92, 07, 10 ,	20% Inspections	20% + QRA	20% + QRA	20% + QRA	20% + QRA
21 HOWELL	91, 07 , 12	20% Inspections	20% + QRA	20% + QRA	20% + QRA	20% + QRA
22 INTERLAKEN	89, 94, 03, 13	20% Inspections	20% + QRA	20% + QRA	20% + QRA	20% + QRA
23 KEANSBURG	90, 99, 05, 07, 10, 18					18 Reval + 20%
24 KEYPORT	91 , 09, 15		15 Reval + 20%	20% + QRA	20% + QRA	20% + QRA
25 LITTLE SILVER	95, 03 , 13	20% Inspections	20% + QRA	20% + QRA	20% + QRA	20% + QRA
26 LOCH ARBOUR	87, 98, 02, 08, 11	20% Inspections	20% + QRA	20% + QRA	20% + QRA	20% + QRA
27 LONG BRANCH	89, 91, 03, 07, 10, 16		Revised Tax Maps	16 Reval + 20%	20% + QRA	20% + QRA
28 MANALAPAN	92,07, 10	20% Inspections	20% + QRA	20% + QRA	20% + QRA	20% + QRA
29 MANASQUAN	90, 04, 16			16 Reval + 20%	ADP Opt Out	
30 MARLBORO	92, 10	20% Inspections	20% + QRA	20% + QRA	ADP Opt Out	
31 MATAWAN	89, 92 , 08	20% Inspections	20% + QRA	20% + QRA	20% + QRA	20% + QRA
32 MIDDLETOWN	91 , 09, 11	20% Inspections	20% + QRA	20% + QRA	20% + QRA	20% + QRA
33 MILLSTONE	93, 02, 10,12	20% Inspections	20% + QRA	20% + QRA	ADP Opt Out	
34 MONMOUTH BEACH	93, 05, 15		15 Reval + 20%	20% + QRA	20% + QRA	20% + QRA
35 NEPTUNE TWP	90, 92, 04, 15		15 Reval + 20%	20% + QRA	20% + QRA	20% + QRA
36 NEPTUNE CITY	90, 93, 04, 15		15 Reval + 20%	20% + QRA	20% + QRA	20% + QRA
37 OCEAN TWP	92, 05, 10, 17			Late Approval	17 Reval + 20%	20% + QRA
38 OCEANPORT	90, 06, 10, 18					18 Reval + 20%
39 RED BANK	89, 92, 01, 07, 16		Late Approval	16 Reval + 20%	20% + QRA	20% + QRA
40 ROOSEVELT	92, 94,07, 10	20% Inspections	20% + QRA	20% + QRA	20% + QRA	20% + QRA
41 RUMSON	93, 04, 14	14 Reval + 20%	20% + QRA	20% + QRA	20% + QRA	20% + QRA
42 SEA BRIGHT	93, 04, 16			16 Reval + 20%	20% + QRA	20% + QRA
43 SEA GIRT	89, 91, 05, 15		15 Reval + 20%	20% + QRA	20% + QRA	20% + QRA
44 SHREWSBURY BORO	94, 03, 13,	20% Inspections	20% + QRA	20% + QRA	20% + QRA	20% + QRA
45 SHREWSBURY TWP	91, 08 ,	20% Inspections	20% + QRA	20% + QRA	20% + QRA	20% + QRA
46 LAKE COMO	89, 98, 06, 16			16 Reval + 20%	20% + QRA	20% + QRA
47 SPRING LAKE	89, 99, 05, 17				17 Reval + 20%	20% + QRA
48 SPRING LAKE HGTS	85, 93, 02, 08	20% Inspections	20% + QRA	20% + QRA	20% + QRA	20% + QRA
49 TINTON FALLS	90, 08	20% Inspections	20% + QRA	20% + QRA	20% + QRA	20% + QRA
50 UNION BEACH	90, 03, 15		15 Reval + 20%	20% + QRA	20% + QRA	20% + QRA
51 UPPER FREEHOLD	90, 06 , 11, 15		15 Reval + 20%	20% + QRA	20% + QRA	20% + QRA
52 WALL TWP	89, 90, 02, 16		Revised Tax Court	16 Reval + 20%	ADP Opt Out	
53 WEST LONG BRANCH	90, 93, 06, 13	20% Inspections	20% + QRA	20% + QRA	20% + QRA	20% + QRA

*20% Inspection = 5-year, 20% annual internal inspection data maintenance program

*QRA" = Annual Qualified Reassessment Program

*Opt-Out" = No annual reassessment supported by internal inspection program

Source: Revaluation/Revaluation Archive

MONMOUTH COUNTY CERTIFIED GENERAL TAX RATES 2016	A	B	C	D	E	F	G	H	I	J	K	L	M
	COUNTY				SCHOOL			MUNICIPAL			GENERAL RATE	LOCAL RATE	COUNTY RATE
	PURPOSES	LIBRARY	HEALTH	OPEN SPACE	LOCAL SCHOOL	REGIONAL SCHOOL	REGIONAL ELEMENTARY	MUNICIPAL BUDGET	OPEN SPACE	MUNICIPAL LIBRARY			
												(A:J)	(E:J)
01 ABERDEEN	0.269	-	0.005	0.016	-	1.723		0.536	-	0.034	2.583	2.293	0.290
02 ALLENHURST	0.296	0.020	-	0.017	0.038	-		0.461	-	-	0.832	0.499	0.333
03 ALLENTOWN	0.287	0.020	0.006	0.017	-	1.873		0.794	0.045	-	3.042	2.712	0.330
04 ASBURY PARK	0.291	-	0.006	0.017	0.538	-		1.256	-	0.036	2.144	1.830	0.314
05 ATLANTIC HIGHLANDS	0.319	0.022	0.007	0.018	0.759	0.638		0.848	0.010	-	2.621	2.255	0.366
06 AVON-BY-THE-SEA	0.284	-	0.006	0.017	0.407	-		0.392	-	0.036	1.142	0.835	0.307
07 BELMAR	0.383	-	0.008	0.022	0.812	-		0.638	-	0.048	1.911	1.498	0.413
08 BRADLEY BEACH	0.260	-	0.005	0.015	0.514	-		0.571	-	0.033	1.398	1.118	0.280
09 BRIELLE	0.254	0.017	-	0.015	0.918	-		0.447	-	-	1.651	1.365	0.286
10 COLTS NECK	0.266	0.018	-	0.016	0.739	0.439		0.241	0.012	-	1.731	1.431	0.300
11 DEAL	0.273	0.019	-	0.016	0.099	-		0.292	-	-	0.699	0.391	0.308
12 EATONTOWN	0.236	0.016	0.005	0.014	0.732	0.391		0.789	-	-	2.183	1.912	0.271
13 ENGLISHTOWN	0.247	0.017	0.005	0.014	-	0.380	0.913	0.621	-	-	2.197	1.914	0.283
14 FAIR HAVEN	0.267	0.018	-	0.016	0.909	0.340		0.405	-	-	1.955	1.654	0.301
15 FARMINGDALE	0.251	0.017	0.005	0.015	1.192	0.326		0.241	-	-	2.047	1.759	0.288
16 FREEHOLD BORO	0.247	-	-	0.014	1.098	0.320		0.944	-	0.032	2.655	2.394	0.261
17 FREEHOLD TWP	0.286	0.020	-	0.016	1.105	0.482		0.347	0.030	-	2.286	1.964	0.322
18 HAZLET	0.266	0.018	0.006	0.015	1.638	-		0.603	0.010	-	2.556	2.251	0.305
19 HIGHLANDS	0.268	0.019	-	0.016	0.562	0.629		1.268	0.005	-	2.767	2.464	0.303
20 HOLMDEL	0.267	0.018	0.006	0.015	1.323	-		0.352	0.025	-	2.006	1.700	0.306
21 HOWELL	0.273	0.019	0.005	0.016	1.185	0.433		0.399	0.020	-	2.350	2.037	0.313
22 INTERLAKEN	0.250	0.017	-	0.014	0.349	-		0.770	-	-	1.400	1.119	0.281
23 KEANSBURG	0.289	0.020	0.006	0.017	1.056	-		2.258	-	-	3.646	3.314	0.332
24 KEYPORT	0.262	-	0.006	0.015	1.367	-		0.877	0.025	0.033	2.585	2.302	0.283
25 LITTLE SILVER	0.270	0.019	-	0.016	0.801	0.439		0.429	0.010	-	1.984	1.679	0.305
26 LOCH ARBOUR	0.262	0.018	-	0.015	-	1.450		0.396	0.006	-	2.147	1.852	0.295
27 LONG BRANCH	0.266	-	-	0.015	0.876	-		0.830	-	0.034	2.021	1.740	0.281
28 MANALAPAN	0.266	0.018	-	0.015	-	0.414	0.933	0.338	0.020	-	2.004	1.705	0.299
29 MANASQUAN	0.265	0.018	0.006	0.015	0.753	-		0.329	0.005	-	1.391	1.087	0.304
30 MARLBORO	0.270	0.019	0.005	0.015	1.049	0.440		0.367	0.010	-	2.175	1.866	0.309
31 MATAWAN	0.264	-	0.005	0.015	-	1.634		0.804	-	0.034	2.756	2.472	0.284
32 MIDDLETOWN	0.261	-	-	0.015	1.343	-		0.459	0.020	0.033	2.131	1.855	0.276
33 MILLSTONE	0.253	0.017	0.005	0.015	1.673	-		0.140	0.060	-	2.163	1.873	0.290
34 MONMOUTH BEACH	0.269	0.019	-	0.015	0.361	0.316		0.343	-	-	1.323	1.020	0.303
35 NEPTUNE TWP	0.272	-	0.006	0.016	1.039	-		0.785	-	0.035	2.153	1.859	0.294
36 NEPTUNE CITY	0.255	0.018	0.005	0.015	1.248	-		0.949	-	-	2.490	2.197	0.293
37 OCEAN TWP	0.291	0.020	-	0.017	-	1.458		0.493	-	-	2.279	1.951	0.328
38 OCEANPORT	0.294	0.020	0.006	0.017	0.852	0.395		0.539	0.020	-	2.143	1.806	0.337
39 RED BANK	0.267	-	-	0.015	0.796	0.445		0.551	-	0.033	2.107	1.825	0.282
40 ROOSEVELT	0.254	0.018	0.005	0.015	1.848	-		0.728	-	-	2.868	2.576	0.292
41 RUMSON	0.257	0.018	-	0.015	0.448	0.368		0.327	-	-	1.433	1.143	0.290
42 SEA BRIGHT	0.243	0.017	-	0.014	0.124	0.311		0.596	-	-	1.305	1.031	0.274
43 SEA GIRT	0.263	0.018	-	0.015	0.193	-		0.220	-	-	0.709	0.413	0.296
44 SHREWSBURY BORO	0.266	0.018	-	0.015	0.684	0.478		0.639	0.010	-	2.110	1.811	0.299
45 SHREWSBURY TWP	0.257	0.018	0.005	0.015	-	0.583	0.629	1.453	-	-	2.960	2.665	0.295
46 LAKE COMO	0.273	0.019	0.006	0.016	0.719	-		0.731	-	-	1.764	1.450	0.314
47 SPRING LAKE	0.268	-	-	0.015	0.183	-		0.183	-	0.034	0.683	0.400	0.283
48 SPRING LAKE HGTS	0.261	0.018	-	0.015	0.700	-		0.373	0.010	-	1.377	1.083	0.294
49 TINTON FALLS	0.279	0.020	-	0.016	-	0.428	0.774	0.493	0.022	-	2.032	1.717	0.315
50 UNION BEACH	0.276	0.019	0.006	0.016	1.223	-		1.249	-	-	2.789	2.472	0.317
51 UPPER FREEHOLD	0.274	0.019	-	0.016	-	1.778		0.225	0.060	-	2.372	2.063	0.309
52 WALL TWP	0.253	0.017	-	0.015	1.080	-		0.448	-	-	1.813	1.528	0.285
53 WEST LONG BRANCH	0.269	0.019	-	0.016	0.805	0.400		0.663	-	-	2.172	1.868	0.304

108.041 92.02 16.023

Total must match Col 7 of Abstract

MONMOUTH COUNTY SR-3A LINE ITEM COUNT BY PROPERTY CLASS 2016 FINAL After CTB Appeals After CofE	1	2	3A	3B	4A	4B	4C	TOTAL "Class 4"	TOTAL NUMBER OF TAXABLE LINE ITEMS (PARCELS)
	VACANT LAND	RESIDENTIAL	FARM HOUSE	FARM QUALIFIED	COMMERCIAL	INDUSTRIAL	APARTMENT		
								4A + 4B + 4C	(Sum 1 through 4C)
01 ABERDEEN	351	6,345	5	13	187	4	8	199	6,913
02 ALLENHURST	8	297	-	-	26	1	3	30	335
03 ALLENTOWN	20	594	-	1	40	-	2	42	657
04 ASBURY PARK	644	3,269	-	-	371	3	127	501	4,414
05 ATLANTIC HIGHLANDS	89	1,646	-	-	88	4	8	100	1,835
06 AVON-BY-THE-SEA	20	1,003	-	-	48	2	6	56	1,079
07 BELMAR	93	2,662	-	-	155	-	28	183	2,938
08 BRADLEY BEACH	43	1,951	-	-	99	1	36	136	2,130
09 BRIELLE	78	1,964	-	-	84	-	3	87	2,129
10 COLTS NECK	112	3,107	195	275	72	-	-	72	3,761
11 DEAL	55	852	-	-	16	-	4	20	927
12 EATONTOWN	188	2,978	2	6	202	44	24	270	3,444
13 ENGLISHTOWN	23	612	-	-	44	5	2	51	686
14 FAIR HAVEN	41	2,041	-	-	64	-	-	64	2,146
15 FARMINGDALE	21	353	1	2	35	3	4	42	419
16 FREEHOLD BORO	88	2,991	-	-	270	3	11	284	3,363
17 FREEHOLD TWP	464	11,368	84	175	397	29	2	428	12,519
18 HAZLET	143	6,272	-	2	371	6	-	377	6,794
19 HIGHLANDS	183	2,213	-	-	91	-	10	101	2,497
20 HOLMDEL	162	5,463	29	51	226	8	3	237	5,942
21 HOWELL	1,579	16,907	289	441	490	68	1	559	19,775
22 INTERLAKEN	7	397	-	-	-	-	-	-	404
23 KEANSBURG	172	2,955	-	-	114	3	24	141	3,268
24 KEYPORT	83	1,974	-	-	223	6	19	248	2,305
25 LITTLE SILVER	48	2,324	2	3	150	-	-	150	2,527
26 LOCH ARBOUR	6	134	-	-	4	-	1	5	145
27 LONG BRANCH	456	8,517	1	1	489	5	145	639	9,614
28 MANALAPAN	434	14,200	90	181	361	9	-	370	15,275
29 MANASQUAN	107	2,873	-	-	205	11	6	222	3,202
30 MARLBORO	420	13,156	78	147	270	27	3	300	14,101
31 MATAWAN	105	2,466	-	-	148	8	16	172	2,743
32 MIDDLETOWN	996	22,466	100	145	592	1	14	607	24,314
33 MILLSTONE	290	3,077	219	413	92	4	-	96	4,095
34 MONMOUTH BEACH	93	1,998	-	-	36	-	-	36	2,127
35 NEPTUNE TWP	374	9,713	2	3	417	55	69	541	10,633
36 NEPTUNE CITY	62	1,518	-	-	102	7	9	118	1,698
37 OCEAN TWP	425	8,545	2	3	406	-	14	420	9,395
38 OCEANPORT	96	2,021	1	1	28	-	-	28	2,147
39 RED BANK	85	3,391	-	-	576	39	30	645	4,121
40 ROOSEVELT	2	308	7	8	3	3	1	7	332
41 RUMSON	62	2,464	3	6	69	-	1	70	2,605
42 SEA BRIGHT	184	1,052	-	-	62	-	4	66	1,302
43 SEA GIRT	27	1,243	-	-	43	-	-	43	1,313
44 SHREWSBURY BORO	29	1,437	1	1	168	-	-	168	1,636
45 SHREWSBURY TWP	-	122	-	-	-	-	269	269	391
46 LAKE COMO	37	927	-	-	48	2	1	51	1,015
47 SPRING LAKE	72	1,891	-	-	99	1	-	100	2,063
48 SPRING LAKE HGTS	34	2,135	-	-	82	-	9	91	2,260
49 TINTON FALLS	728	6,394	21	47	168	16	4	188	7,378
50 UNION BEACH	210	2,046	-	-	50	5	1	56	2,312
51 UPPER FREEHOLD	244	2,107	318	697	63	16	1	80	3,446
52 WALL TWP	513	9,398	66	92	620	94	9	723	10,792
53 WEST LONG BRANCH	81	2,278	3	4	159	2	3	164	2,530
	10,887	210,415	1,519	2,718	9,223	495	935	10,653	236,192

MONMOUTH COUNTY SR-3A ASSESSED VALUE BY PROPERTY CLASS 2016 FINAL After CTB Appeals After CofE	1	2	3A	3B	4A	4B	4C	TOTAL "Class 4" 4A + 4B + 4C	TOTAL ASSESSED VALUE (AS REFLECTED IN COLUMN 4 ABSTRACT OF RATABLES)
	VACANT LAND	RESIDENTIAL	FARM HOUSE	FARM QUALIFIED	COMMERCIAL	INDUSTRIAL	APARTMENT		
								4A + 4B + 4C	(Sum 1 through 4C)
01 ABERDEEN	28,970,300	1,733,589,639	1,641,600	31,500	217,896,600	9,178,200	37,978,000	265,052,800	2,029,285,839
02 ALLENHURST	4,324,900	467,496,500	-	-	24,509,500	2,341,900	2,421,200	29,272,600	501,094,000
03 ALLENTOWN	860,900	171,759,100	-	700	14,297,800	-	4,892,900	19,190,700	191,811,400
04 ASBURY PARK	72,937,700	785,310,900	-	-	283,305,200	1,988,100	148,079,200	433,372,500	1,291,621,100
05 ATLANTIC HIGHLANDS	7,640,200	557,003,900	-	-	55,382,000	3,059,500	11,657,400	70,098,900	634,743,000
06 AVON-BY-THE-SEA	14,970,400	847,808,700	-	-	35,581,900	1,835,700	6,594,800	44,012,400	906,791,500
07 BELMAR	17,167,000	919,793,000	-	-	88,867,900	-	23,701,200	112,569,100	1,049,529,100
08 BRADLEY BEACH	5,214,700	1,009,721,500	-	-	64,991,900	1,445,000	64,818,400	131,255,300	1,146,191,500
09 BRIELLE	23,919,000	1,303,006,000	-	-	100,793,500	-	16,424,800	117,218,300	1,444,143,300
10 COLTS NECK	41,748,200	2,534,198,600	244,132,600	4,203,100	163,892,200	-	-	163,892,200	2,988,174,700
11 DEAL	92,816,800	1,876,035,600	-	-	22,591,200	-	3,128,200	25,719,400	1,994,571,800
12 EATONTOWN	25,545,000	981,605,200	386,000	14,500	770,972,500	191,896,000	193,796,700	1,156,665,200	2,164,215,900
13 ENGLISHTOWN	1,576,900	183,420,400	-	-	35,820,000	6,452,500	13,268,100	55,540,600	240,537,900
14 FAIR HAVEN	11,427,100	1,510,231,800	-	-	51,014,900	-	-	51,014,900	1,572,673,800
15 FARMINGDALE	1,898,600	105,777,400	590,000	2,700	27,171,700	3,318,200	15,315,400	45,805,300	154,074,000
16 FREEHOLD BORO	10,627,200	739,568,800	-	-	229,822,500	25,353,000	22,454,100	277,629,600	1,027,825,600
17 FREEHOLD TWP	51,370,300	4,325,592,200	30,003,400	1,456,900	1,387,324,000	153,241,300	78,612,500	1,619,177,800	6,027,600,600
18 HAZLET	12,409,700	1,864,827,600	-	26,400	401,926,700	27,927,800	-	429,854,500	2,307,118,200
19 HIGHLANDS	23,143,000	513,280,700	-	-	49,608,600	-	7,128,200	56,736,800	593,160,500
20 HOLMDEL	73,610,200	3,597,054,500	17,216,200	912,000	378,721,400	50,838,200	8,975,000	438,534,600	4,127,327,500
21 HOWELL	114,702,200	5,373,302,700	101,965,500	2,701,000	628,132,400	112,376,100	32,259,800	772,768,300	6,365,439,700
22 INTERLAKEN	700,200	242,066,100	-	-	-	-	-	-	242,766,300
23 KEANSBURG	5,997,500	393,167,000	-	-	41,788,900	2,422,700	21,995,700	66,207,300	465,371,800
24 KEYPORT	5,011,800	490,610,300	-	-	134,492,800	12,978,100	35,402,300	182,873,200	678,495,300
25 LITTLE SILVER	9,345,600	1,501,675,100	4,035,000	17,300	113,702,100	-	-	113,702,100	1,628,775,100
26 LOCH ARBOUR	4,600,100	139,384,500	-	-	3,590,500	-	559,700	4,150,200	148,134,800
27 LONG BRANCH	138,551,700	3,510,518,000	3,341,200	4,800	507,224,100	8,439,000	308,069,800	823,732,900	4,476,148,600
28 MANALAPAN	34,938,600	5,786,849,660	33,999,000	1,956,900	423,168,000	20,454,000	-	443,622,000	6,301,366,160
29 MANASQUAN	34,475,300	1,784,221,225	-	-	133,703,750	7,960,100	7,666,500	149,330,350	1,968,026,875
30 MARLBORO	64,533,000	6,503,789,000	38,438,000	1,084,200	454,550,000	79,788,500	22,287,000	556,625,500	7,164,469,700
31 MATWAN	9,484,000	775,634,000	-	-	139,778,700	5,173,300	81,780,900	226,732,900	1,011,850,900
32 MIDDLETOWN	88,507,800	9,036,002,156	134,496,600	677,500	1,018,274,900	2,681,700	101,993,700	1,122,950,300	10,382,634,356
33 MILLSTONE	38,396,500	1,637,165,000	84,664,200	4,463,100	70,076,100	4,480,400	-	74,556,500	1,839,245,300
34 MONMOUTH BEACH	22,963,600	1,236,553,000	-	-	35,433,600	-	-	35,433,600	1,294,950,200
35 NEPTUNE TWP	43,696,200	2,787,426,410	619,500	16,800	508,736,700	67,108,300	129,652,100	705,497,100	3,537,256,010
36 NEPTUNE CITY	4,352,000	374,923,500	-	-	103,560,900	9,375,300	48,960,600	161,896,800	541,172,300
37 OCEAN TWP	71,704,300	3,397,753,500	1,074,900	3,800	583,675,400	-	163,311,500	746,986,900	4,217,523,400
38 OCEANPORT	15,864,600	904,724,600	430,900	7,900	118,439,100	-	-	118,439,100	1,039,467,100
39 RED BANK	15,255,500	1,200,435,700	-	-	651,025,800	28,665,200	175,123,800	854,814,800	2,070,506,000
40 ROOSEVELT	137,700	77,278,200	3,977,000	163,100	966,100	1,340,900	1,365,000	3,672,000	85,228,000
41 RUMSON	38,095,200	3,290,090,400	6,891,700	25,000	111,691,600	-	488,900	112,180,500	3,447,282,800
42 SEA BRIGHT	10,201,600	537,596,000	-	-	130,535,000	-	4,823,500	135,358,500	683,156,100
43 SEA GIRT	39,816,300	2,209,488,700	-	-	40,259,800	-	-	40,259,800	2,289,564,800
44 SHREWSBURY BORO	5,628,000	744,629,400	1,121,200	5,600	365,264,800	-	-	365,264,800	1,116,649,000
45 SHREWSBURY TWP	-	19,315,800	-	-	-	-	33,224,700	33,224,700	52,540,500
46 LAKE COMO	7,475,500	338,892,000	-	-	22,921,800	793,500	3,451,000	27,166,300	373,533,800
47 SPRING LAKE	99,535,200	3,285,025,400	-	-	142,975,600	599,100	-	143,574,700	3,528,135,300
48 SPRING LAKE HGTS	7,452,300	1,017,248,100	-	-	119,498,400	-	59,580,000	179,078,400	1,203,778,800
49 TINTON FALLS	65,269,000	2,087,213,900	7,912,800	194,700	596,546,900	30,908,000	189,335,900	816,790,800	2,977,381,200
50 UNION BEACH	15,465,500	432,670,800	-	-	16,448,000	40,453,100	360,400	57,261,500	505,397,800
51 UPPER FREEHOLD	22,589,100	978,039,100	146,716,200	9,322,700	45,403,300	12,725,100	419,900	58,548,300	1,215,215,400
52 WALL TWP	85,540,500	4,505,855,990	46,534,000	765,200	1,014,262,500	240,969,300	46,891,700	1,302,123,500	5,940,819,190
53 WEST LONG BRANCH	13,573,600	957,892,100	1,490,200	7,100	205,934,300	2,857,400	31,595,500	240,387,200	1,213,350,200
	1,656,038,100	93,584,519,380	911,677,700	28,064,500	12,886,553,850	1,171,424,500	2,159,846,000	16,217,824,350	112,398,124,030
									Total must match Col 4 of Abstract

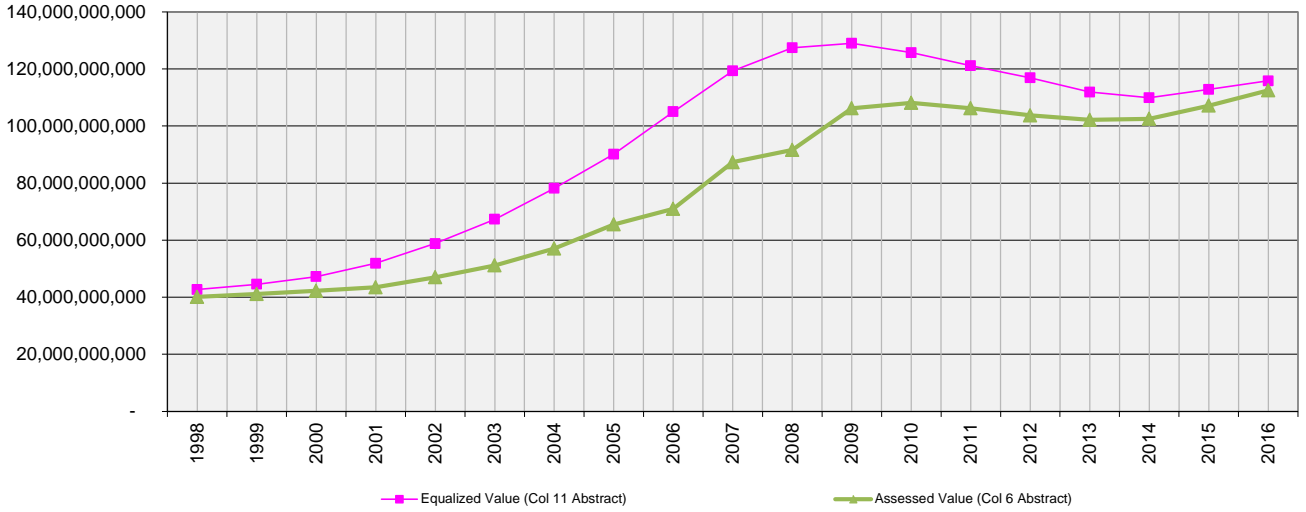
MONMOUTH COUNTY TAX ASSESSORS - 2016

MUNICIPALITY	ASSESSOR	MONDAY	TUESDAY	WEDNESDAY	THURSDAY	FRIDAY	SATURDAY
01 ABERDEEN	Scott Kineavy	8:30-4:30	8:30-4:30	8:30-4:30	8:30-4:30	8:30-4:30	
02 ALLENHURST	Peter Barnett					1:30-2:15	
03 ALLENTOWN	Victoria Butchon		2ND & 4TH, 5-7				
04 ASBURY PARK	Erick Aguiar		9:00-5:00		9:00-5:00		
05 ATLANTIC HIGHLANDS	Renee Frotton					10:00-12:00	
06 AVON-BY-THE-SEA	Timothy Anfuso	6:30-7:30					
07 BELMAR	Edward Mullane	9:00-11:00					
08 BRADLEY BEACH	Edward Mullane			5:00-7:00			
09 BRIELLE	Scott Imbriaco			7:00-9:00			
10 COLTS NECK	William Laird	5:00-8:00		8:30-4:30		5:00-8:00	
11 DEAL	Peter Barnett					2:30-4:30	
12 EATONTOWN	John Gillooly			12:30-4:30			
13 ENGLISHTOWN	Mark Fitzpatrick	BY APPT					
14 FAIR HAVEN	Greg Hutchinson				12:00-4:00		
15 FARMINGDALE	William Laird	BY APPT					
16 FREEHOLD BORO	Mitchell Elias			8:30-12:00			
17 FREEHOLD TWP	Michael Imbriaco	7:30-5:00	7:30-5:00	7:30-5:00	7:30-5:00		
18 HAZLET	Gail Scaglione	8:00-5:15	8:00-5:15	8:00-5:15	8:00-5:15	CLOSED	
19 HIGHLANDS	Charles Heck		5:00-6:00				
20 HOLMDEL	Erick Aguiar	8:00-7:00		8:00-7:00		8:00-6:00	
21 HOWELL	Greg Hutchinson	8:00-5:00	8:00-5:00	8:00-5:00	8:00-11:00	8:00-5:00	
22 INTERLAKEN	Alex Worth		5:30-6:30				
23 KEANSBURG	John Butow	5:00-7:00					
24 KEYPORT	Michael Delre				10:00-1:00		
25 LITTLE SILVER	Jay Briscione	8:00-12:00	1:00-4:00				
26 LOCH ARBOUR	Erick Aguiar	BY APPT					
27 LONG BRANCH	John Butow	8:30-4:30	8:30-4:30	8:30-4:30	8:30-4:30	8:30-4:30	
28 MANALAPAN	Amanda Karaman	8:30-4:30	8:30-4:30	8:30-4:30	8:30-4:30	8:30-4:30	
29 MANASQUAN	Robyn Palughi		3:30-8:00				
30 MARLBORO	Renee Frotton	8:30-4:30	8:30-4:30	8:30-4:30	8:30-4:30	CLOSED	
31 MATAWAN	Eric Zanetti			4:30-7:30		CLOSED	
32 MIDDLETOWN	Charles Heck	8:30-4:30	8:30-4:30	8:30-4:30	8:30-4:30	8:30-4:30	
33 MILLSTONE	Robin Bucchi		8:30-4:00	8:30-4:00	8:30-4:00		
34 MONMOUTH BEACH	Timothy Anfuso		9:00-11:00				
35 NEPTUNE TWP	Bernard Haney	8:00-4:00	8:00-4:00	8:00-4:00	8:00-4:00	8:00-4:00	
36 NEPTUNE CITY	William Fitzpatrick		4:15-7:15				
37 OCEAN TWP	Edward Mullane	1:00-4:30	8:30-4:30	8:30-4:30	8:30-4:30	8:30-4:30	
38 OCEANPORT	John Butow			5:00-7:00			
39 RED BANK	Mitchell Elias			1:00-4:00			
40 ROOSEVELT	Donna Taylor	BY APPT					
41 RUMSON	Peter Barnett					8:30-1:00	
42 SEA BRIGHT	Timothy Anfuso						10:00-12:00
43 SEA GIRT	Scott Kineavy				4:15-5:30		
44 SHREWSBURY BORO	William Fitzpatrick			4:30-7:30			
45 SHREWSBURY TWP	Jay Briscione	8:00-12:00	1:00-4:00				
46 LAKE COMO	Mark Fitzpatrick	BY APPT					
47 SPRING LAKE	Brian Enright			5:00-8:00			
48 SPRING LAKE HGTS	Mitchell Elias			5:00-6:00			
49 TINTON FALLS	Scott Imbriaco	7:30-4:30	7:30-9:30	7:30-4:30	7:30- 4:30	7:30- 4:30	
50 UNION BEACH	Michael Delre	6:00-8:00					
51 UPPER FREEHOLD	Donna Taylor	8:30-4:15		8:30-4:15		CLOSED	
52 WALL TWP	William Fitzpatrick	8:30-4:30	8:00-4:00	8:00-4:00	8:30-4:30	8:30-4:30	
53 WEST LONG BRANCH	Scott Imbriaco		10:00-1:00				

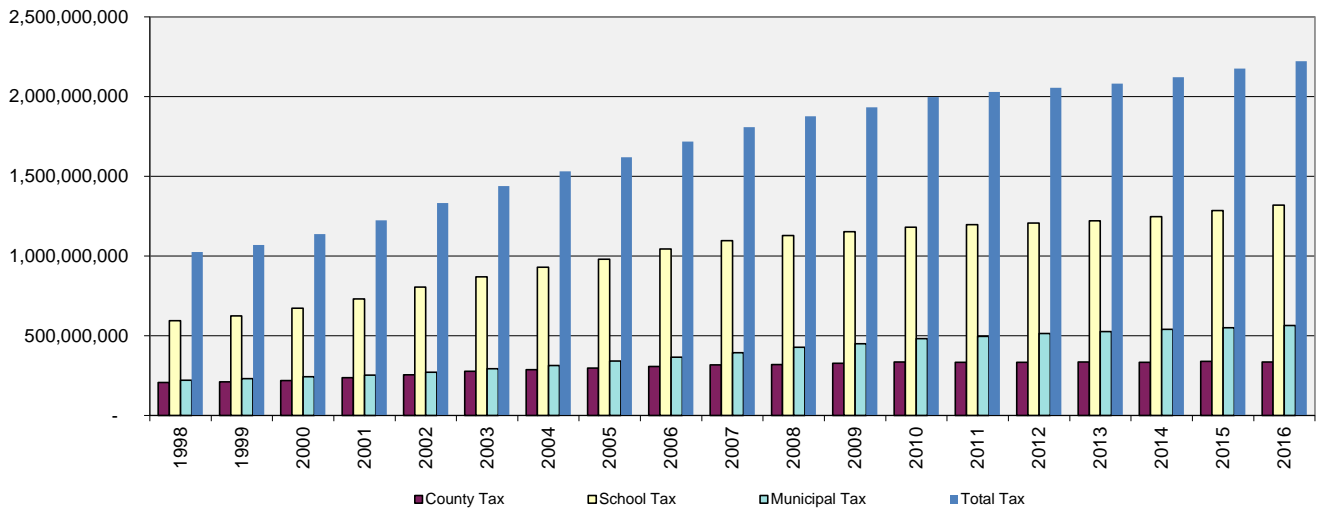
MONMOUTH COUNTY TAX ASSESSORS - 2016

MUNICIPALITY	ASSESSOR	PHONE	FAX	MAILING ADDRESS
01 ABERDEEN	Scott Kineavy	(732) 583-4200 ext 122	(732) 290-3171	1 Aberdeen Square, Aberdeen, NJ 07747
02 ALLENHURST	Peter Barnett	(732) 531-2757	(732) 531-8694	125 Corlies Avenue, Allenhurst, NJ 07711
03 ALLENTOWN	Victoria Butchon	(609) 259-3151	(609) 259-7530	8 North Main Street, Allentown, NJ 08501
04 ASBURY PARK	Erick Aguiar	(732) 502-5750	(732) 502-0566	1 Municipal Plaza, Asbury Park, NJ 07712
05 ATLANTIC HIGHLANDS	Renee Frotton	(732) 291-1444 ext 3105	(732) 291-9725	100 First Avenue, Atlantic Highlands, NJ 07716
06 AVON-BY-THE-SEA	Timothy Anfuso	(732) 502-4510	(732) 774-0605	301 Main Street, Avon, NJ 07717
07 BELMAR	Edward Mullane	(732) 681-3700 ext 212	(732) 681-3434	601 Main Street, Belmar, NJ 07719
08 BRADLEY BEACH	Edward Mullane	(732) 776-2999 ext 18	(732) 775-1782	701 Main Street, Bradley Beach, NJ 07720
09 BRIELLE	Scott Imbriaco	(732) 528-6600 ext 5116	(732) 528-7186	601 Union Lane, Brielle, NJ 08730
10 COLTS NECK	William Laird	(732) 462-5470 ext 113	(732) 431-3173	124 Cedar Drive, Colts Neck, NJ 07722
11 DEAL	Peter Barnett	(732) 531-1454	(732) 531-1705	190 Norwood Ave., Deal, NJ 07723
12 EATONTOWN	John Gillooly	(732) 389-7609	(732) 544-9126	47 Broad Street, Eatontown, NJ 07724
13 ENGLISHTOWN	Mark Fitzpatrick	(732) 446-9235	(732) 446-4979	15 Main Street, Englishtown NJ, 07726
14 FAIR HAVEN	Greg Hutchinson	(732) 747-0241 ext 213	(732) 747-6962	748 River Road, Fair Haven NJ, 07704
15 FARMINGDALE	William Laird	(732) 938-4077	(732) 938-2023	11 Asbury Ave, Farmingdale NJ, 07727
16 FREEHOLD BORO	Mitchell Elias	(732) 462-0467	(732) 656-0239	51 W. Main Street, Freehold NJ, 07728
17 FREEHOLD TWP	Michael Imbriaco	(732) 294-2041	(732) 294-2045	1 Municipal Plaza, Freehold NJ, 07728
18 HAZLET	Gail Scaglione	(732) 264-1700 ext 8655	(732) 739-6830	1766 Union Ave., Hazlet NJ, 07730
19 HIGHLANDS	Charles Heck	(732) 872-1224	(732) 872-0670	171 Bay Ave, Highlands NJ, 07732
20 HOLMDEL	Erick Aguiar	(732) 946-2820 ext 1431	(732) 946-0116	4 Crawfords Corner Rd., Holmdel NJ, 07733
21 HOWELL	Greg Hutchinson	(732) 938-6242	(732) 414-3244	PO Box 580, Howell, NJ 07731
22 INTERLAKEN	Alex Worth	(732) 531-7405	(732) 531-7099	100 Grassmere Ave, Interlaken, NJ 07712
23 KEANSBURG	John Butow	(732) 787-0215 ext 114	(732) 787-0787	29 Church St, Keansburg, NJ 07734
24 KEYPORT	Michael Delre	(732) 739-5134	(732) 739-3479	70 West Front St, Keyport, NJ 07735
25 LITTLE SILVER	Jay Briscione	(732) 842-7039	(732) 842-7459	480 Prospect Ave, Little Silver, NJ 07739
26 LOCH ARBOUR	Erick Aguiar	(732) 502-5750	(732) 531-8778	550 Main Street, Loch Arbour, NJ 07711
27 LONG BRANCH	John Butow	(732) 222-7000 ext 5658	(732) 571-7909	344 Broadway, Long Branch, NJ 07740
28 MANALAPAN	Amanda Karaman	(732) 446-8311	(732) 446-7998	120 Rt. 522, Manalapan, NJ 07726
29 MANASQUAN	Robyn Palughi	(732) 223-2292 ext 238	(732) 223-5210	201 East Main Street, Manasquan, NJ 08736
30 MARLBORO	Renee Frotton	(732) 536-0200 ext 1803	(732) 617-0394	1979 Township Dr, Marlboro, NJ 07746
31 MATAWAN	Eric Zanetti	(732) 566-3898 ext 607	(732) 290-7585	201 Broad Street, Matawan, NJ 07747
32 MIDDLETOWN	Charles Heck	(732) 615-2089	(732) 671-4022	1 Kings Hwy, Middletown, NJ 07748
33 MILLSTONE	Robin Bucchi	(732) 446-2022	(609) 208-2483	470 Stagecoach Road, Millstone, NJ 08510
34 MONMOUTH BEACH	Timothy Anfuso	(732) 229-2204 ext 117	(732) 870-8245	22 Beach Road, Monmouth Beach, NJ 07750
35 NEPTUNE TWP	Bernard Haney	(732) 988-5200 ext 248	(732) 988-4259	25 Neptune Blvd., Neptune, NJ 07754
36 NEPTUNE CITY	William Fitzpatrick	(732) 776-7224 ext 22	(732) 776-8906	106 West Sylvania Ave., Neptune City, NJ 07753
37 OCEAN TWP	Edward Mullane	(732) 531-5000 ext 3346	(732) 531-5286	399 Monmouth Road., Oakhurst, NJ 07755
38 OCEANPORT	John Butow	(732) 222-8179	(732) 222-0904	315 East Main Street, Oceanport, NJ 07757
39 RED BANK	Mitchell Elias	(732) 530-2767	(732) 656-0239	90 Monmouth St., Red Bank, NJ 07701
40 ROOSEVELT	Donna Taylor	(609) 448-0539 ext 314	(609) 448-8716	PO Box 128, Roosevelt, NJ 08555
41 RUMSON	Peter Barnett	(732) 842-3300	(732) 219-0714	80 E River Rd, Rumson, NJ 07760
42 SEA BRIGHT	Timothy Anfuso	(732) 842-0099 ext 15	(732) 741-3116	1167 Ocean Ave, Sea Bright, NJ 07760
43 SEA GIRT	Scott Kineavy	(732) 449-9433 ext 119	(732) 998-4259	321 Baltimore Blvd, Sea Girt, NJ 08750
44 SHREWSBURY BORO	William Fitzpatrick	(732) 741-4200 ext 110	(732) 741-6549	PO Box 7420, 419 Sycamore Ave. Shrewsbury, NJ 07702
45 SHREWSBURY TWP	Jay Briscione	(732) 842-7039	(732) 842-7459	1979 Crawford Street, Shrewsbury, NJ 07724
46 LAKE COMO	Mark Fitzpatrick	(732) 681-3232 ext 214	(732) 681-8981	1740 Main Street., Lake Como, NJ 07719
47 SPRING LAKE	Brian Enright	(732) 449-0800 ext 612	(732) 449-8797	423 Warren Ave, Spring Lake, NJ 07762
48 SPRING LAKE HGTS	Mitchell Elias	(732) 449-3500	(732) 656-0239	555 Brighton Ave, Spring Lake Heights, NJ 07762
49 TINTON FALLS	Scott Imbriaco	(732) 542-3400 ext 223	(732) 542-5879	556 Tinton Ave., Tinton Falls, NJ 07724
50 UNION BEACH	Michael Delre	(732) 264-2360	(732) 264-6283	650 Poole Ave, Union Beach, NJ 07735
51 UPPER FREEHOLD	Donna Taylor	(609) 758-7738 ext 219	(609) 758-7986	314 Route 539, Cream Ridge, NJ 08514
52 WALL TWP	William Fitzpatrick	(732) 449-8444 ext 240	(732) 449-8997	2700 Allaire Road, Wall, NJ 07719
53 WEST LONG BRANCH	Scott Imbriaco	(732) 571-5985	(732) 571-9185	965 Broadway, West Long Branch, NJ 07764

Total Assessed to Equalized Value



Total General Property Tax



TOTAL GENERAL PROPERTY TAX 2016

